

ORIGINAL AMHERST TOWNSHIP LOT NUMBER 52

ORIGINAL AMHERST TOWNSHIP LOT NUMBER 51

00686

APPROVED  
LORAIN CO.  
MAP DEPT

DATE 3-12-01

PAGE 5-G

BY JHatfield

# 01-00686

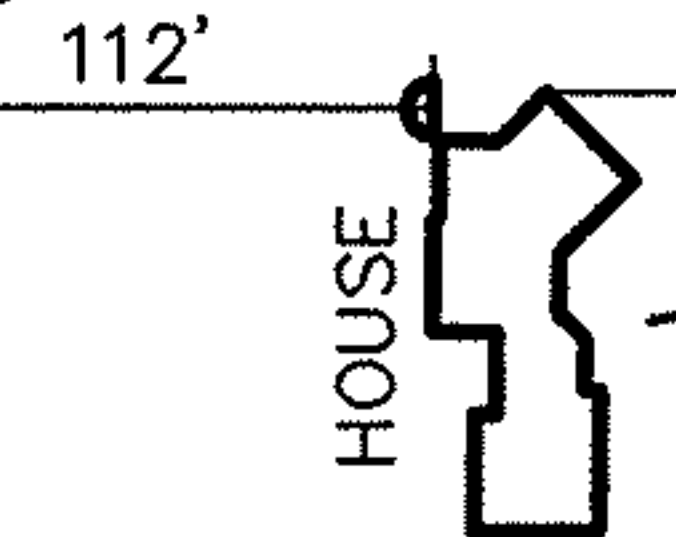
LORAIN COUNTY STANDARD  
MONUMENT FOUND & USED

PARCEL 1  
1.0000 AC.

DUE EAST 289.80'

983.10' N.T.S.

DUE NORTH  
150.31'



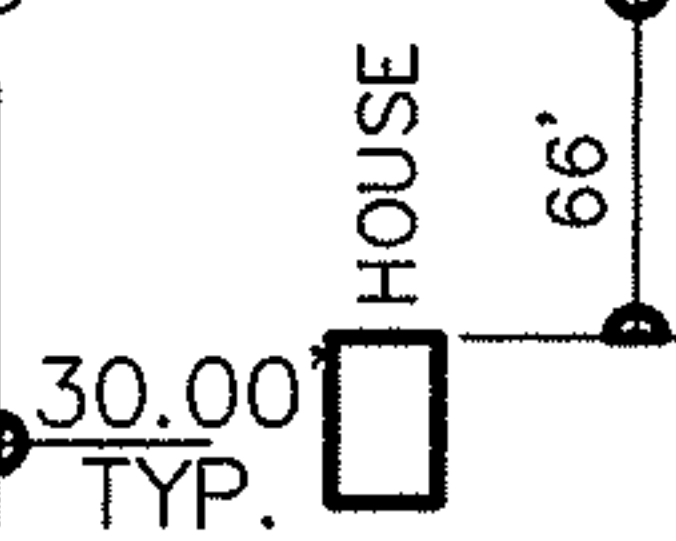
BARN

DUE SOUTH  
150.31'

- 013  
25.93 A.

ANNE VARGO DEC. 22, 1970  
DEED VOLUME 1016, PAGE 228

DUE WEST 289.80'



BARN

25.93 ACRES REMAINDER PPN 05-00-051-000-004  
73.00 ACRES REMAINDER PPN 05-00-070-000-001  
98.93 ACRES TOTAL REMAINDER

93' 31' 66'

50'


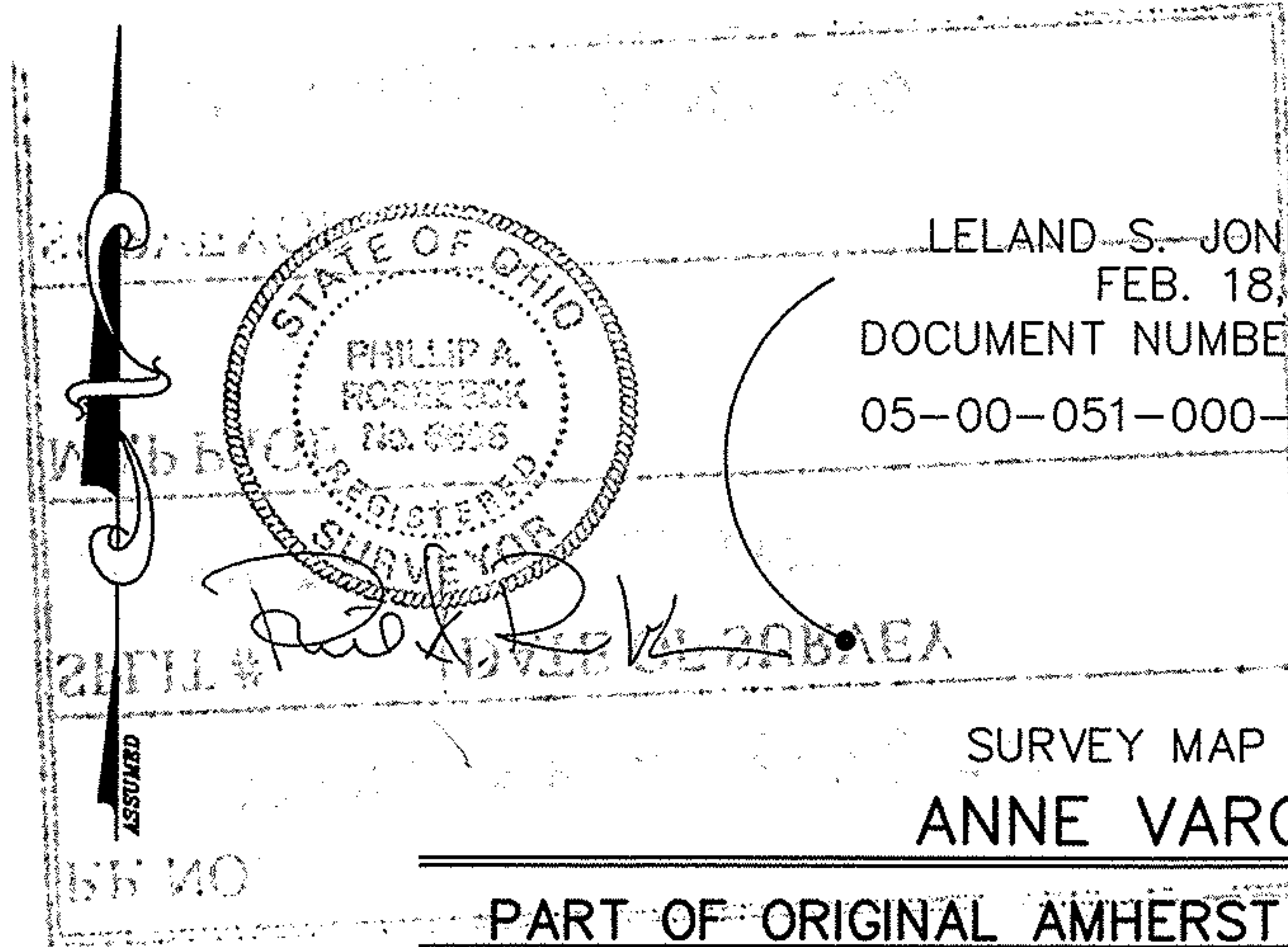
ROAD

OBERLIN

CENTERLINE OF OBERLIN  
ROAD ASSUMED AS DUE NORTH

1009.07'

DUE NORTH



LELAND S. JONES, TRUSTEE  
FEB. 18, 1998

DOCUMENT NUMBER 19980517433  
05-00-051-000-005 14.00 AC.

SURVEY MAP  
ANNE VARGO

PART OF ORIGINAL AMHERST TOWNSHIP LOT 51,  
LORAIN COUNTY STATE OF OHIO

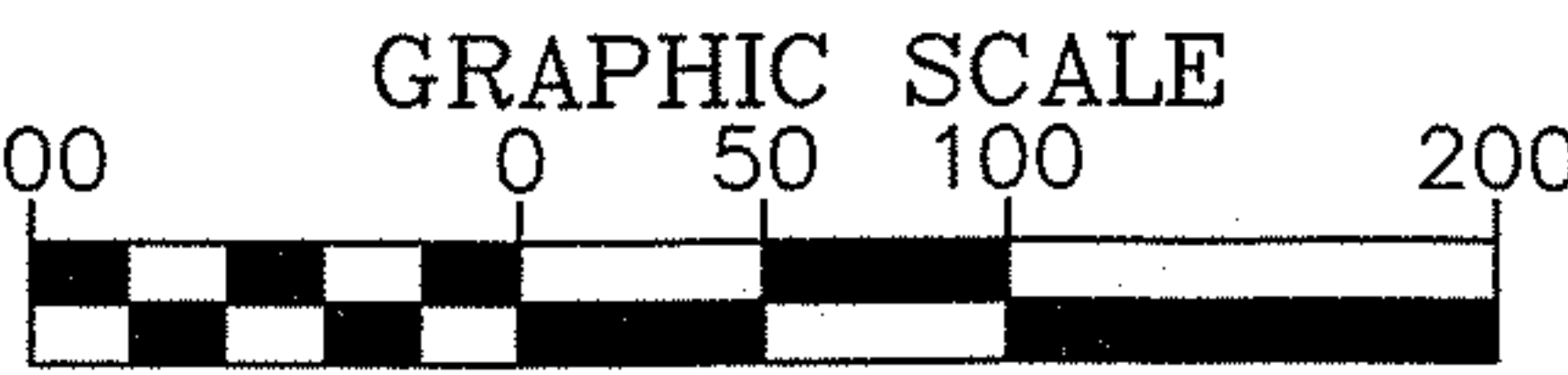
SCALE: 1" = 100'

DEC. 29, 2000

P. A. ROSEBECK & ASSOCIATES REGISTERED SURVEYOR  
705 WILLOW CREEK DRIVE, AMHERST, OHIO, 44001

LORAIN COUNTY STANDARD  
MONUMENT FOUND & USED

ALBRECHT ROAD



50'

( IN FEET )  
1 INCH = 100 FEET

05-00-051-000-004, 012, 013