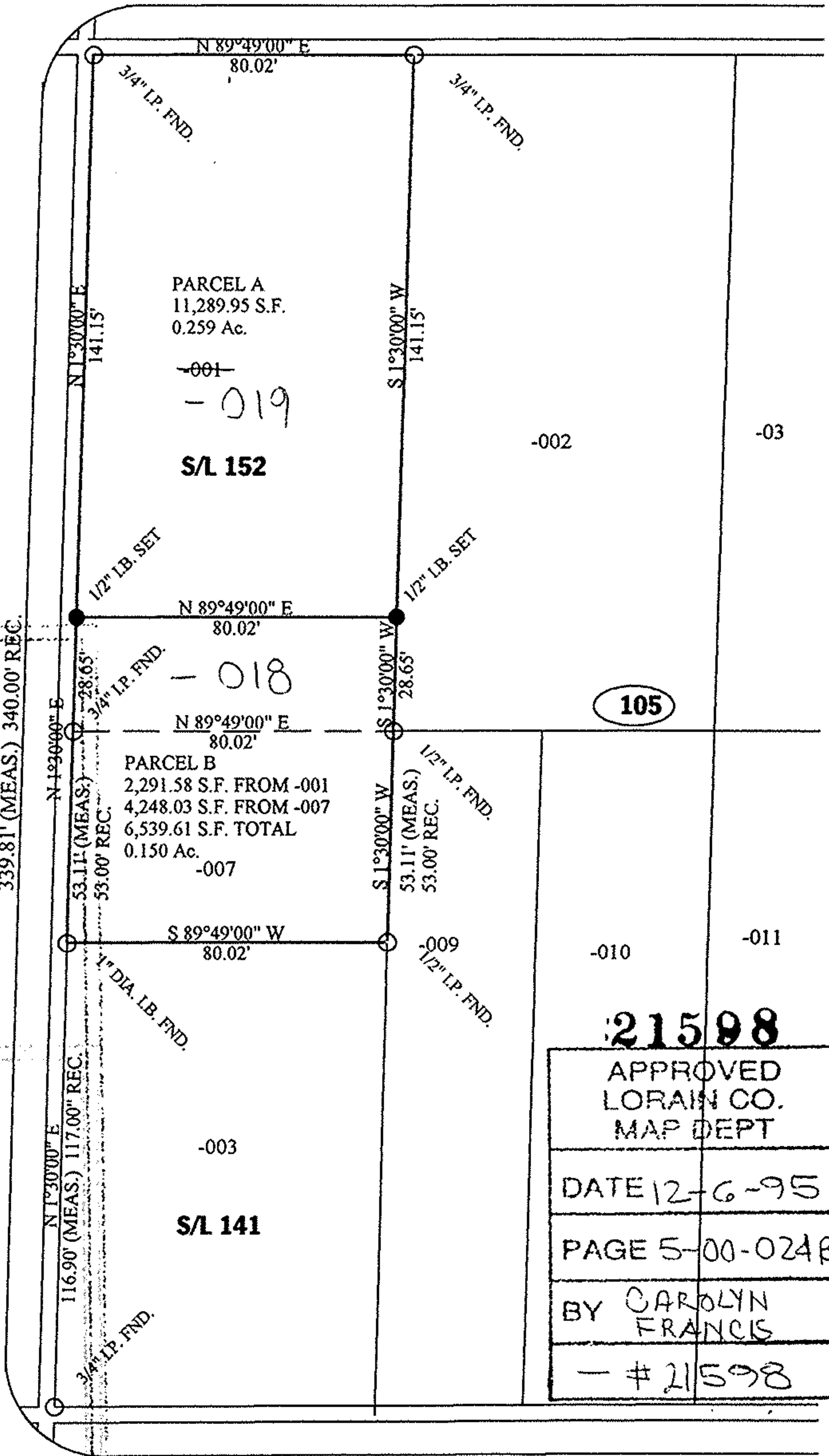


PARK AVE. (50' R/W)



Earl H. Hunter
Nov. 15, 1995



PARCEL A
11,289.95 S.F.
0.259 Ac.

-001
-019

S/L 152

N 89°49'00" E
80.02'

-018

N 89°49'00" E
80.02'

PARCEL B
2,291.58 S.F. FROM -001
4,248.03 S.F. FROM -007
6,539.61 S.F. TOTAL
0.150 Ac.

-007

S 89°49'00" W
80.02'

-003

S/L 141

-002

-03

105

-010

-011

21598

APPROVED
LORAIN CO.
MAP DEPT

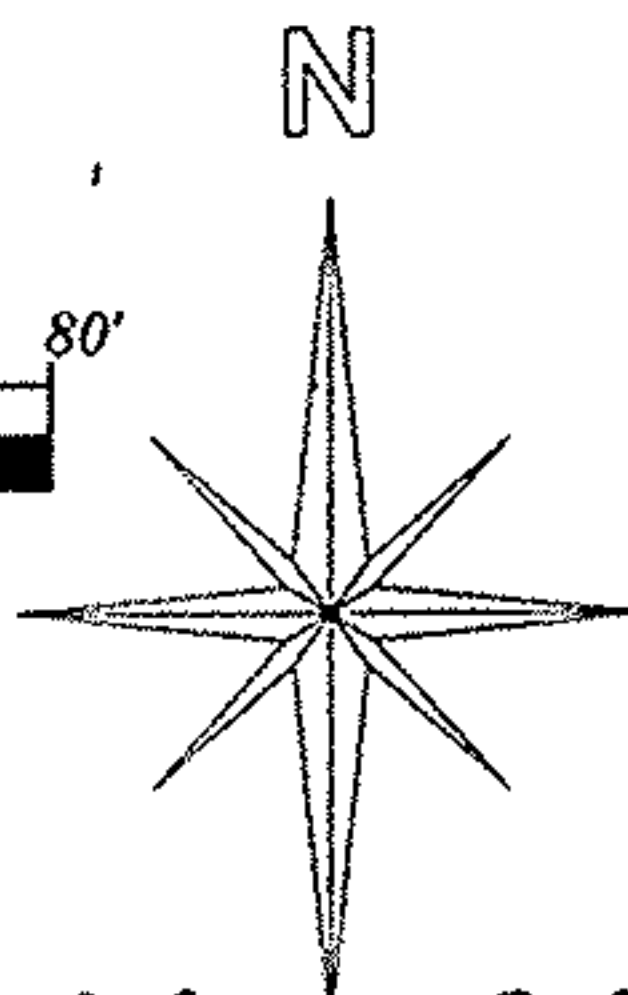
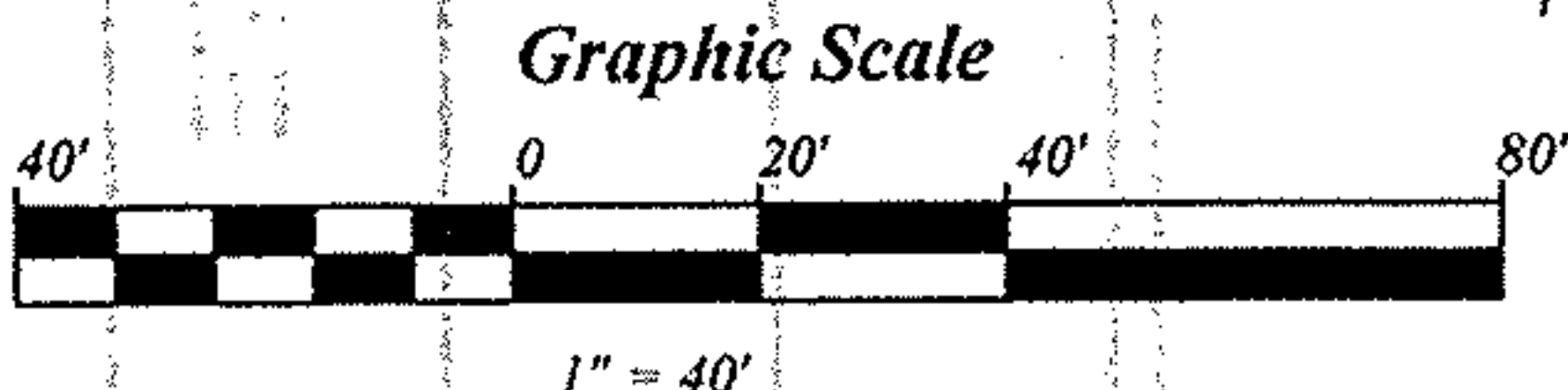
DATE 12-6-95

PAGE 5-00-024B

BY CAROLYN
FRANCIS

- # 21598

TENNEY AVE. (50' R/W)



EARL H. HUNTER, P.S.
1503 SANFORD ST.
VERMILION, OHIO 44089
(216) 967-2037

PLAT OF SURVEY FOR
SAN SPRING CO.

514 PARK AVE.
&
275 FOREST ST.
CITY OF AMHERST
AMHERST TOWNSHIP
LORAIN COUNTY, OHIO

05-00-024-105-019,018,003,002,009

010

011