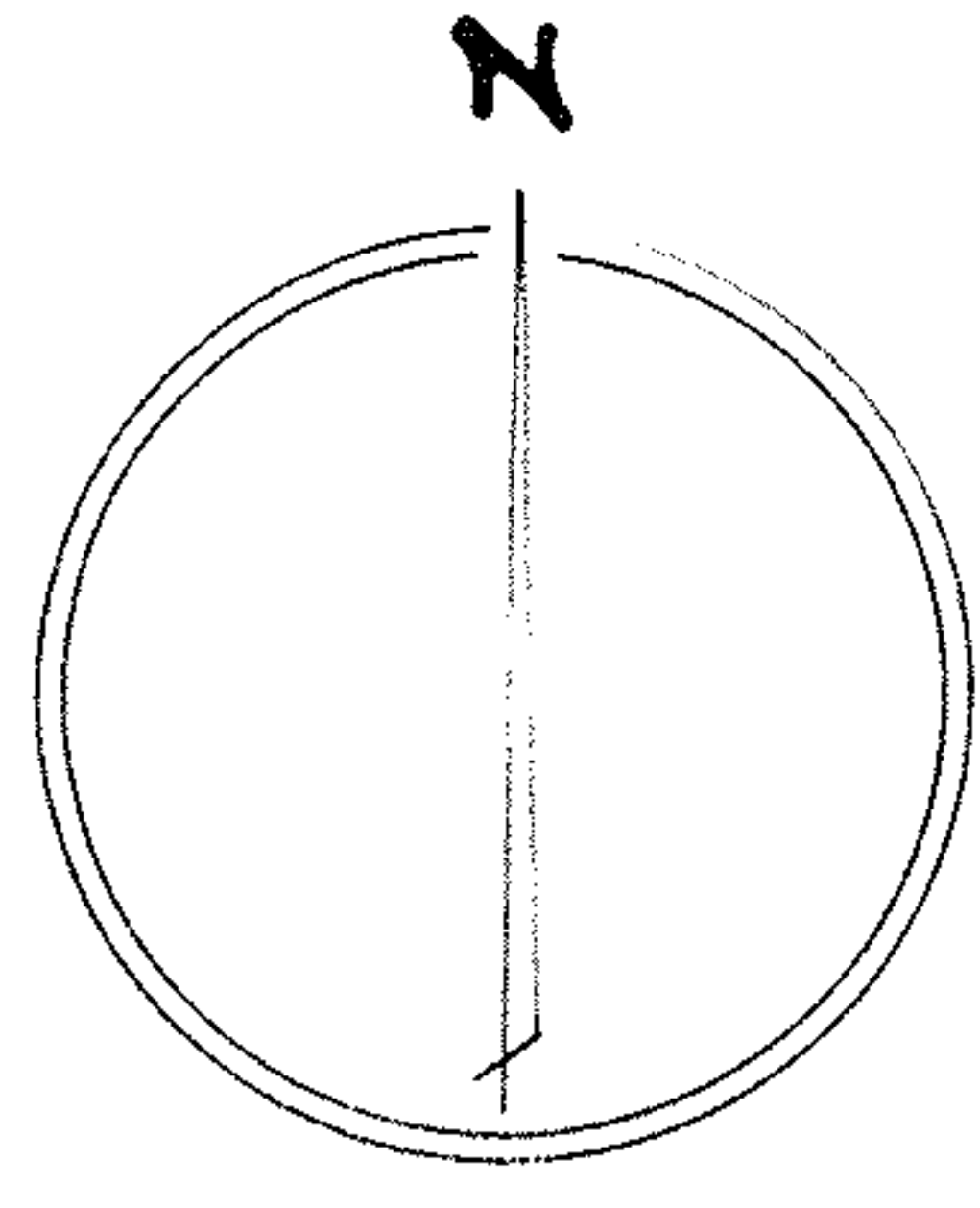
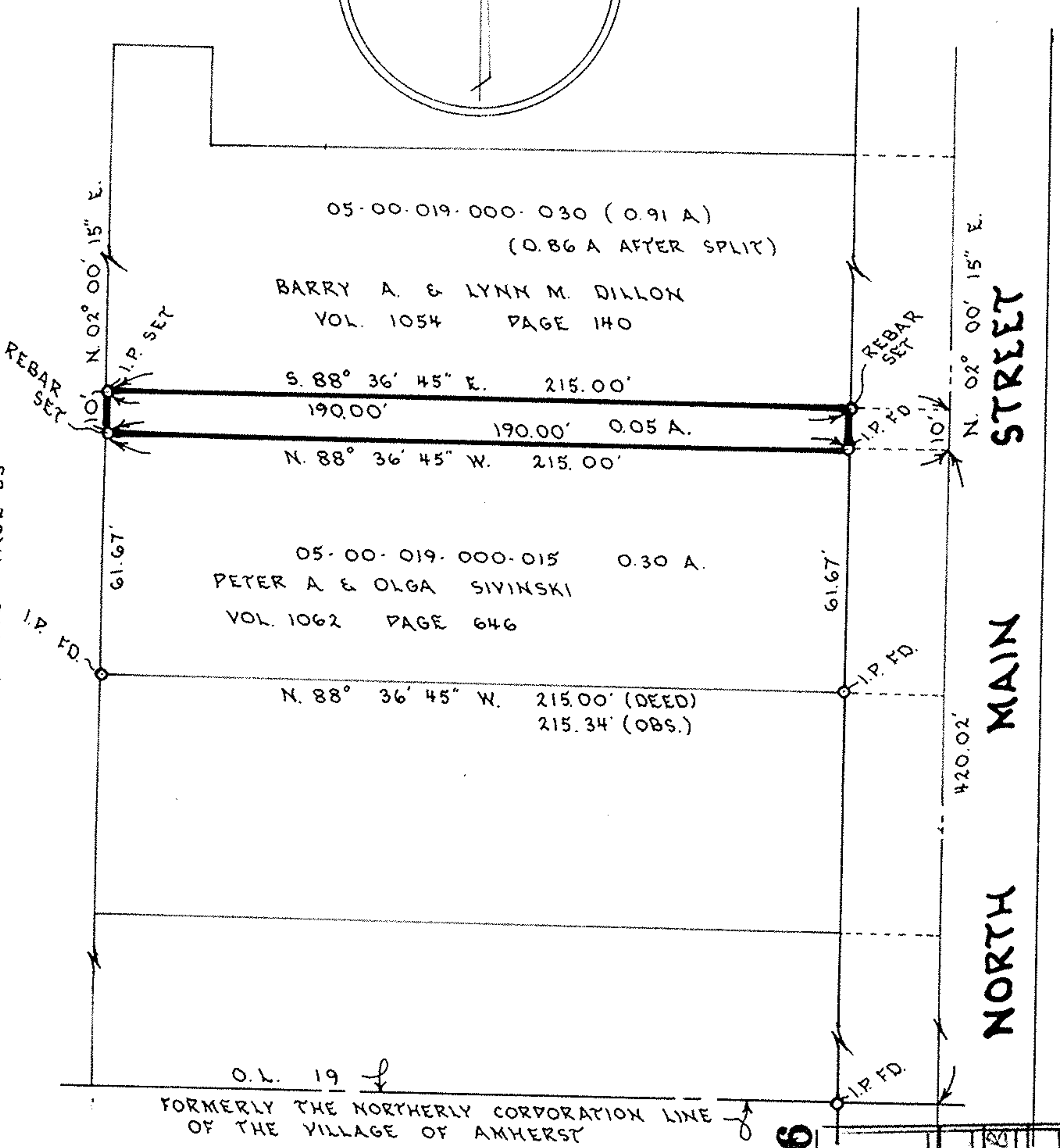


#18626 05-00-019-000-030-030-015

05-00-019-000-015
030



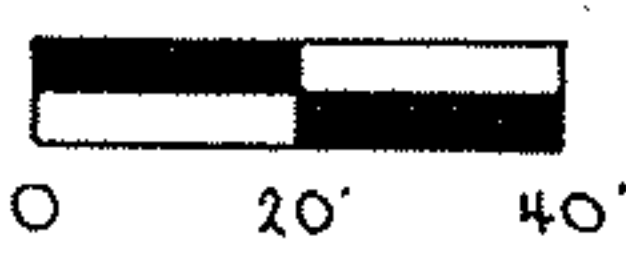
WILLIAM R. BRANDY ETAL
VOL. 1048 PAGE 33



O.L. 19
FORMERLY THE NORTHERLY CORPORATION LINE
OF THE VILLAGE OF AMHERST

NOTE: ONLY COPIES SIGNED WITH
RED INK SHALL BE CONSIDERED
VALID.

Patrick A. McGannon
PATRICK A. MCGANNON PS. 7154



#18626

APPROVED
LORAIN CO.
MAP DEPT.
DATE 9-12-89
PAGE 5-00-019B
C. A. POLYN
BYRONZIS
NO. # 18626

Boundary Survey

Prepared For: PETER A. & OLGA SIVINSKI
514 NORTH MAIN STREET, AMHERST OHIO 44001

PROPOSED LOT SPLIT, BEING PART OF ORIGINAL AMHERST
TOWNSHIP LOT 19, NOW IN THE CITY OF AMHERST, COUNTY OF
LORAIN AND STATE OF OHIO.

Date 22 JULY 1989
Drawn P.A.M.G.
Scale 1" = 40'

Patrick A. McGannon, Registered
Professional Surveyor
1731 Gettysburg Drive, Lorain, Ohio., Ph (216) 282 2712



5-00-019-B