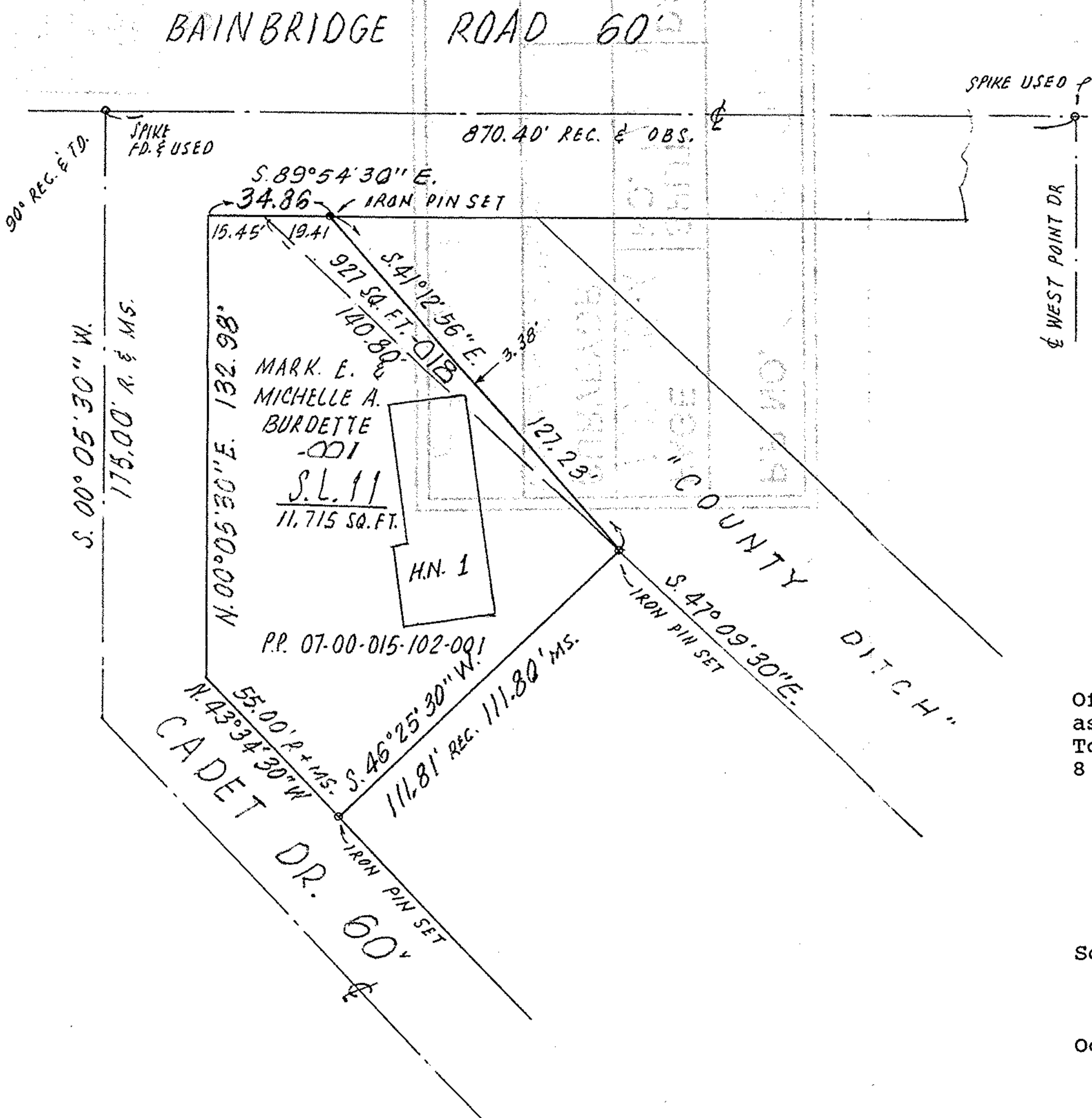
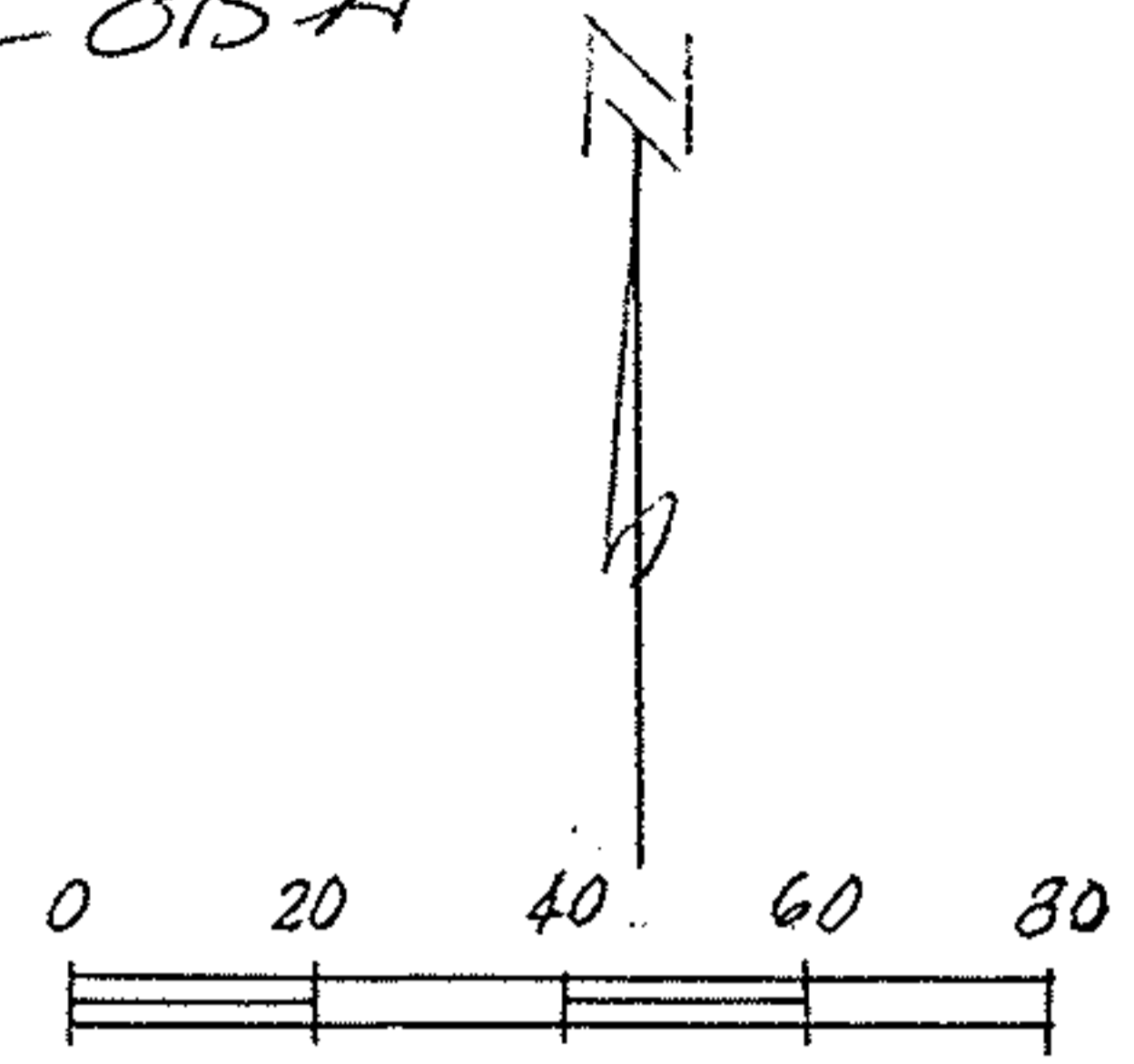


07-00-015-102-018
 Split # 21105
 Map # 07-00-015A



RECEIVED
 OCT 20 1994
 CONSOLIDATED TITLE


MAP OF SURVEY
 for
 JAMES L. BLASZAK

MARK E. and MICHELLE A. BURDETTE

Of Sublot No. 11 and other land in a parcel known as County Ditch as shown on the West Point Homes Subdivision in Original Ridgeville Township Lots Nos. 10, 15 and 22 and recorded in Volume 21, Pages 8 and 9 of Lorain County Records. **** Now in the

CITY OF NORTH RIDGEVILLE, OHIO
 DIMENSIONS ARE IN FEET AND DECIMALS

Scale 1" = 40'
 October 4, 1991



William J. Dempsey P.S.
William J. Dempsey
 Professional Surveyor 4492