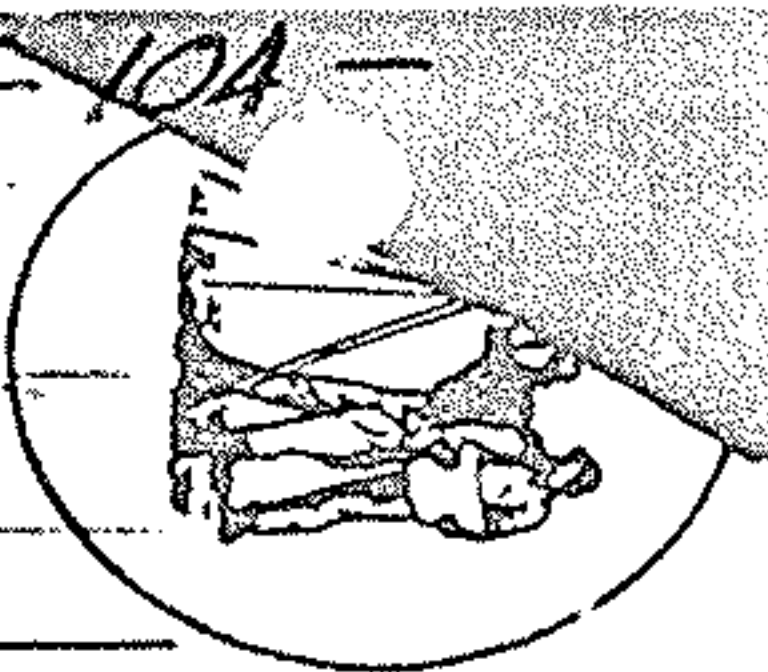


07-00-015-104

7-00-015-A



BAINBRIDGE ROAD 60'

S 89° 54' 30" E

90.00 USED

I.P. USED @ S/L 7

319.60 REC & HELD

105 TO OBS
105.00 REC.

74.90 OBS
75.0 REC.

319.60 REC & HELD

68.10 OBS
68.00 REC

I.P. FO. 0.05 N.

I.P. FO. 0.05 N.

I.P. USED

I.P. SET

I.P. FO. 0.18 N.

I.P. FO. 0.05 N.

WEST POINT DRIVE

S/L 105

S/L 106

IRELAND & BETTY
MARZUKA
VOL 1045 PG. 212

N 0° 15' 30" E 210.00 USED

~~07-00-015-4~~
0.4339 ACRES

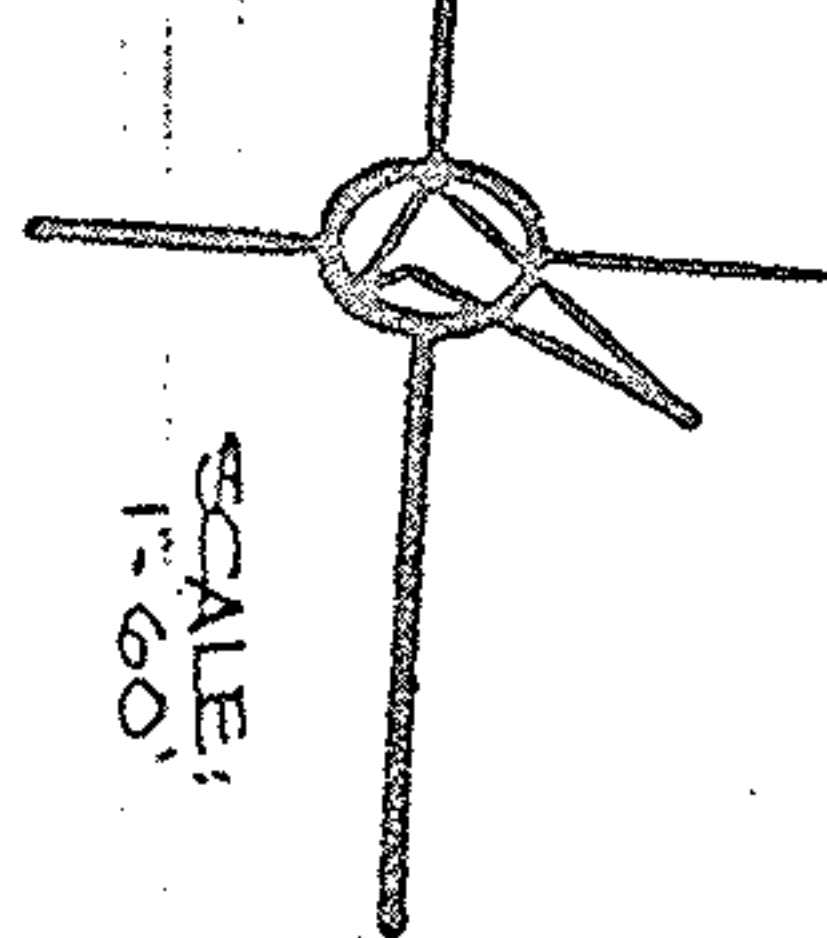
07-00-015-104-034

S 0° 15' 30" W 210.00 USED

SHIRLEY ANN PARKS
VOL 1090 PG. 810 REL # 2

DATE
MAY 1977

N



SCALE:
1" = 60'

POINT WEST HOMES
VOL 21 PGS. 8 & 9

SURVEY
OF PART OF
ORIGINAL RIDGEVILLE
TOWNSHIP, LOT NO. 15
CITY OF N. RIDGEVILLE
COUNTY OF LORAIN
STATE OF OHIO

J. R. FOOR & ASSOCIATES, SURVEYORS
35826 CENTER RIDGE
N. RIDGEVILLE, OHIO 44039


OFFICE 327-4776
CLEVELAND 778-5789

PREPARED BY:

FOOR AND ASSOC.
LAND SURVEYORS
N. RIDGEVILLE

PREPARED FOR:

H.G.M. REALTY
AND
MIDLAND TITLE SECURITY



11-98

10584