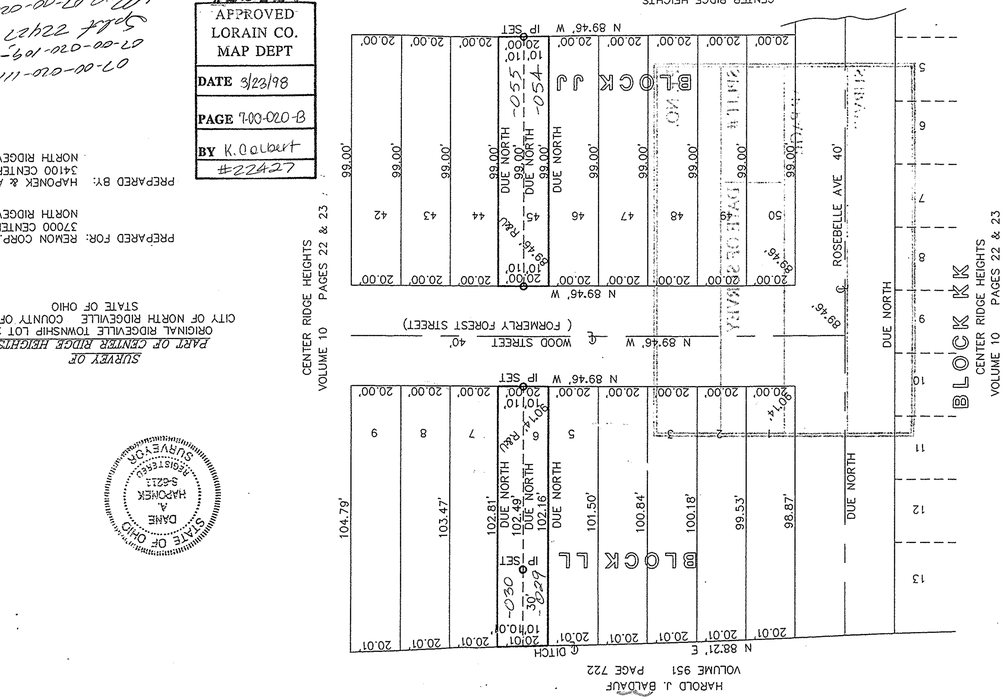

Scale: 1"=30'
December - 1997
Rev. Feb. - 1998

SURVEY OF
PART OF CENTER RIDGE HEIGHTS
ORIGINAL RIDGEVILLE TOWNSHIP LOT 20
CITY OF NORTH RIDGEVILLE COUNTY OF LORAIN
STATE OF OHIO

PREPARED FOR: REMON CORP.
37000 CENTER RIDGE ROAD
NORTH RIDGEVILLE, OHIO

PREPARED BY: HAPONEK & ASSOCIATES
34100 CENTER RIDGE ROAD
NORTH RIDGEVILLE, OHIO

#22427
APPROVED
LORAIN CO.
MAP DEPT
DATE 3/23/98
PAGE 7-00-020-B
BY K. Colbert
#22427

07-00-020-111-054,055
07-00-020-109-029,030
Split 22427
Map 07-00-020-B

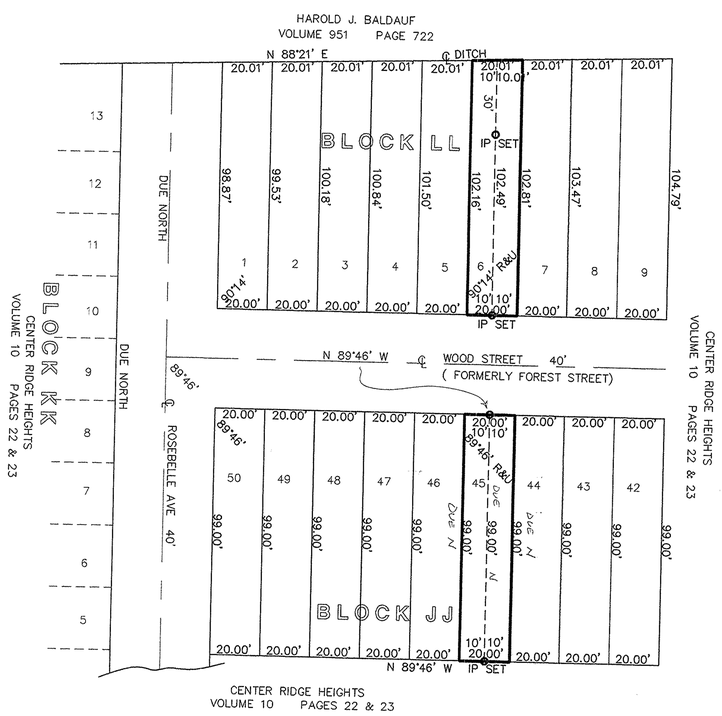

Scale: 1"=30'
December - 1997
Rev. Feb. - 1998

SURVEY OF
PART OF CENTER RIDGE HEIGHTS
ORIGINAL RIDGEVILLE TOWNSHIP LOT 20
CITY OF NORTH RIDGEVILLE COUNTY OF LORAIN
STATE OF OHIO

PREPARED FOR: REMON CORP.
37000 CENTER RIDGE ROAD
NORTH RIDGEVILLE, OHIO

PREPARED BY: HAPONEK & ASSOCIATES
34100 CENTER RIDGE ROAD
NORTH RIDGEVILLE, OHIO

07-00-020-111-054,055
07-00-020-109-029,030
Split 22427
Map 07-00-020-B

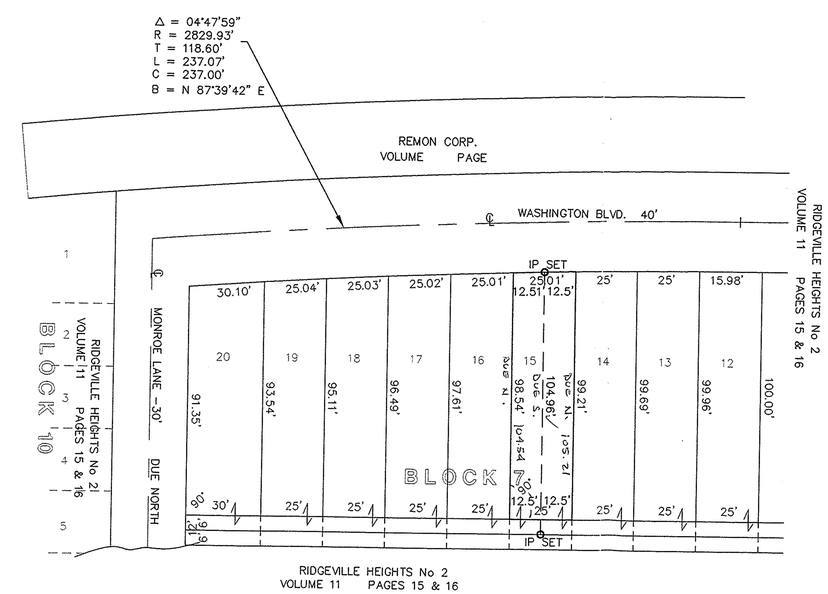

Scale: 1"=30'
January - 1998

PART OF RIDGEVILLE HEIGHTS No 2
ORIGINAL RIDGEVILLE TOWNSHIP LOT 9
CITY OF NORTH RIDGEVILLE COUNTY OF LORAIN
STATE OF OHIO

PREPARED FOR: REMON CORP.
37000 CENTER RIDGE ROAD
NORTH RIDGEVILLE, OHIO

PREPARED BY: HAPONEK & ASSOCIATES
34100 CENTER RIDGE ROAD
NORTH RIDGEVILLE, OHIO

07-00-020-111-054,055
07-00-020-109-029,030
Split 22427
Map 07-00-020-B