


01-00-001-117-061

SCHOOL BLDG.



MARCH 1986
SCALE 1"=60'

BND OF ED.
196/414


BISHOP OF CLEVELAND
113/632

N 0°-59'-42" W


N 89°-00'-18" E

16899

APPROVED LORAIN CO. MAP DEPT.	
DATE 7-29-86	
PAGE 7-00-021-C	
BY C. Francis	
VOID AFTER	16899



N 88°-31'-22" E 248.76
258.76



211-120-00-40

320.25 D 320.83 OBS

I.P. FD 6.0
I.P. FD 4.7