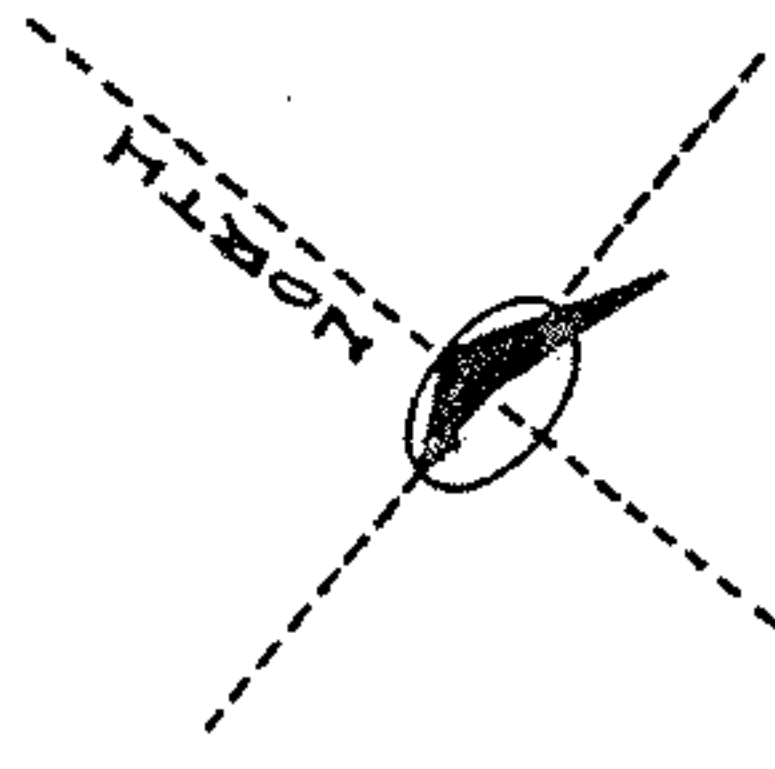


7-00-023-03

+ 07-00-023-101-084

7-00-023-101



SCALE: 1" = 30'  
DATE: MAY, 1985

LOT SPLIT  
PART OF ORIGINAL LOT 23  
CITY OF N. RIDGEVILLE  
COUNTY OF LORAIN STATE OF OHIO

PREPARED FOR:  
ROBERT CLIFFORD  
N. RIDGEVILLE, O

PREPARED BY:  
J.R. FOOR & ASSOC.  
N. RIDGEVILLE, O



35374

9.577  
ACRES  
REMAINING

#16231

APPROVED  
LORAIN CO.  
MAP DEPT.  
DATE 6-18-85  
PAGE 7-00-023-8  
BY C. FRANCIS  
VOID  
AFTER

35322 1/4  
of



REAR YARD

0.4555  
ACRES

TRACK

50' BLDG. LINE

DRIVEWAY  
N-02°09'00"-E

281.91'

5-41°26'00"-E

R/W

CHESTNUT RIDGE

ROAD 60'

S-48°34'00"-W 194.35'

116.43 remaining