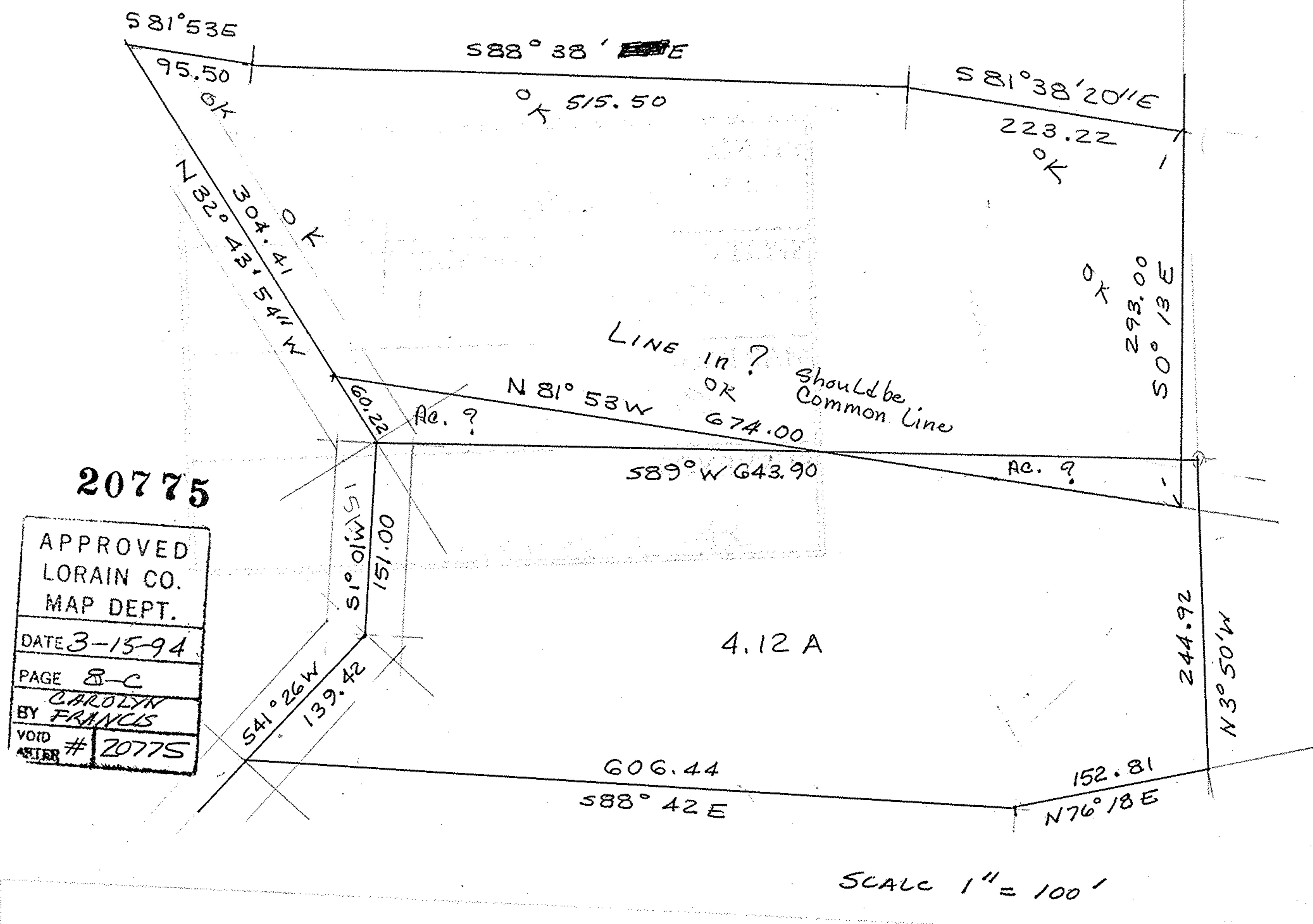


P.P. NO. 08-00-086-000-037	
SPLIT # 20775	DATE OF SURVEY
MAP PAGE 8-C	
SURVEYOR John POZYWAK	

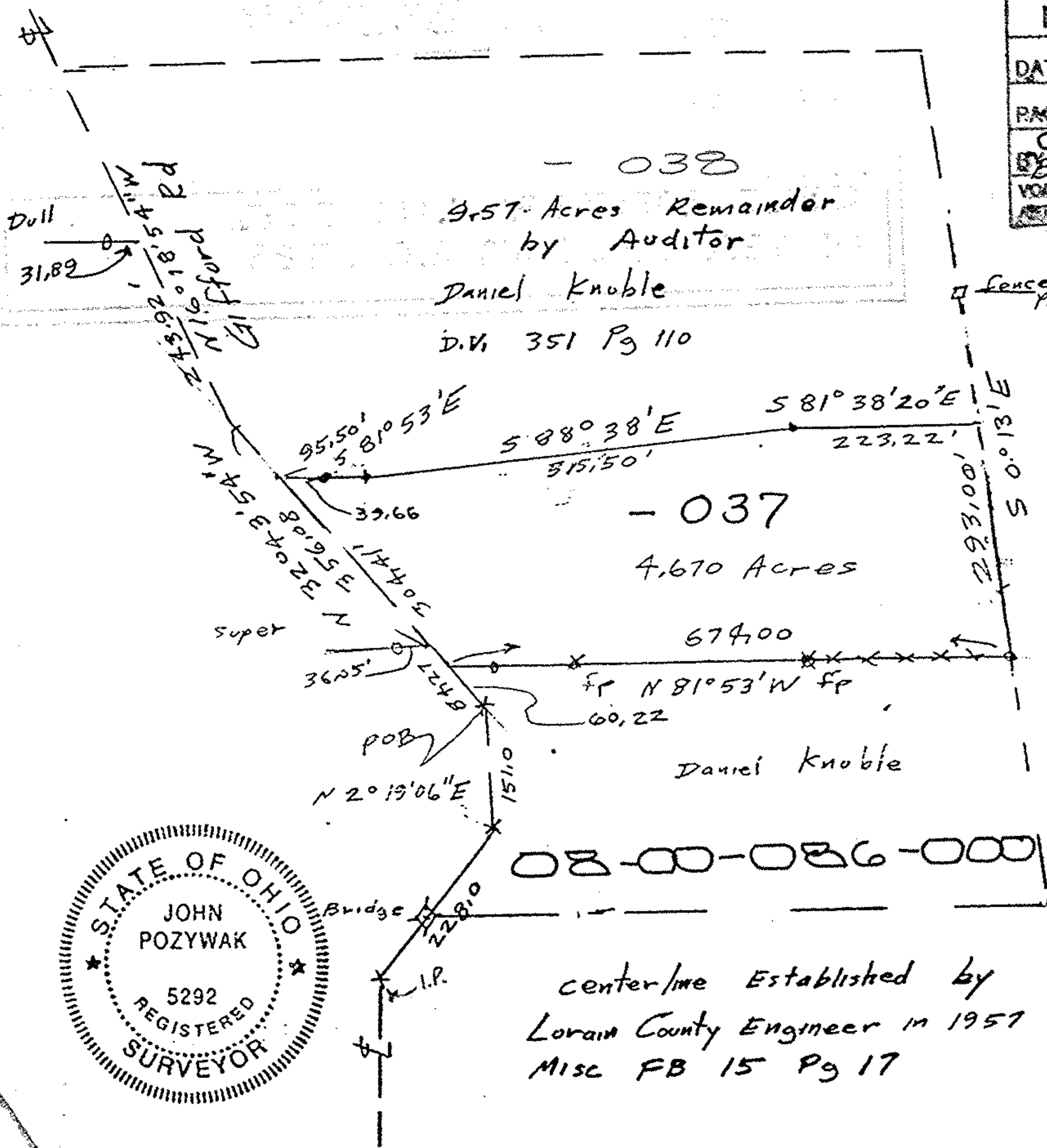


20775

APPROVED LORAIN CO. MAP DEPT.
DATE 3-15-94
PAGE 8-C
BY CAROLYN FRANCIS
VOID AFTER # 20775

SPUT RESUBMITTED UNDER 20775 #20567
3-8-94

APPROVED LORAIN CO. MAP DEPT.	APPROVED LOT MAP
DATE 3-15-94	DATE 10-27-93
PAGE 8-C	PAGE 8-C
BY C.E. FRANCIS Rev. & Irene	BY C.E. FRANCIS
VOID AFTER Stoffers	VOID AFTER 20567




- 038
9.57 Acres Remainder
by Auditor
Daniel Knoble
D.V. 351 Pg 110

- 037
4.670 Acres

08-00-086-000

centerline Established by
Lorain County Engineer in 1957
Misc FB 15 Pg 17



#20567

Fence Post
Harvey Leimbach
* fp fence post
o iron pipes fd
• iron pipes set
SPLIT NUMBER

VOID 2-23-93

Survey of a Parcel Split
for
Carl Innocenti
Part of Original Lot 86
Henrietta Township
Lorain County Ohio
Scale 1"=200' Apr-1993
John Pozywak
Reg Surveyor
5292