

BOUNDARY SURVEY


GRAFTON TOWNSHIP LORAIN COUNTY STATE OF OHIO
PART OF ORIGINAL GRAFTON TOWNSHIP LOT 91

P.P.N. 16-00-091-000-052, DOC. NO. 00-0677032

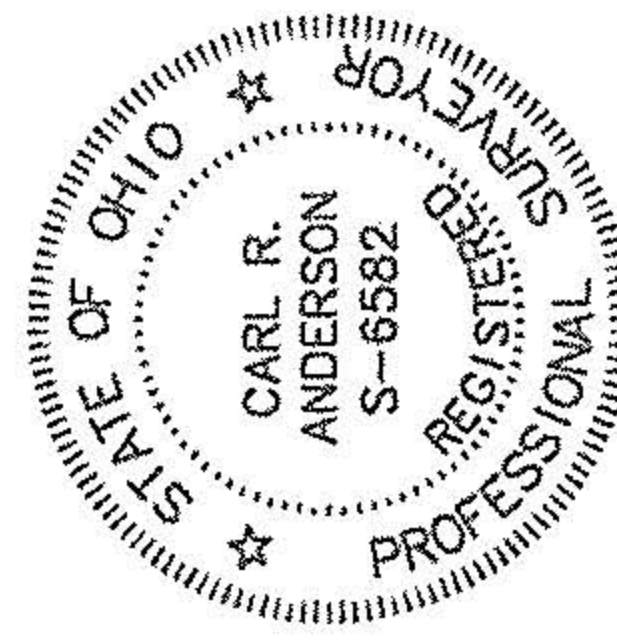
PREPARED FOR

DONALD PETERSON
19318 ERHART ROAD
GRAFTON TOWNSHIP, OHIO

NOVEMBER 2002
REVISED MAY 2003




THIS IS TO CERTIFY THAT AT THE REQUEST OF THE OWNERS, I HAVE SURVEYED THE LAND SHOWN HEREON SITUATED IN GRAFTON TOWNSHIP, LORAIN COUNTY, STATE OF OHIO AND BEING PART OF ORIGINAL GRAFTON TOWNSHIP LOT 91. DIMENSIONS ARE IN FEET AND DECIMAL PARTS THEREOF. BEARINGS ARE TO AN ASSUMED MERIDIAN AND ARE INTENDED TO DESCRIBE ANGLES ONLY. ALL OF WHICH I CERTIFY TO BE CORRECT.



Carl R. Anderson

5/13/03



- DENOTES IRON PIN FOUND
- DENOTES IRON PIN SET

