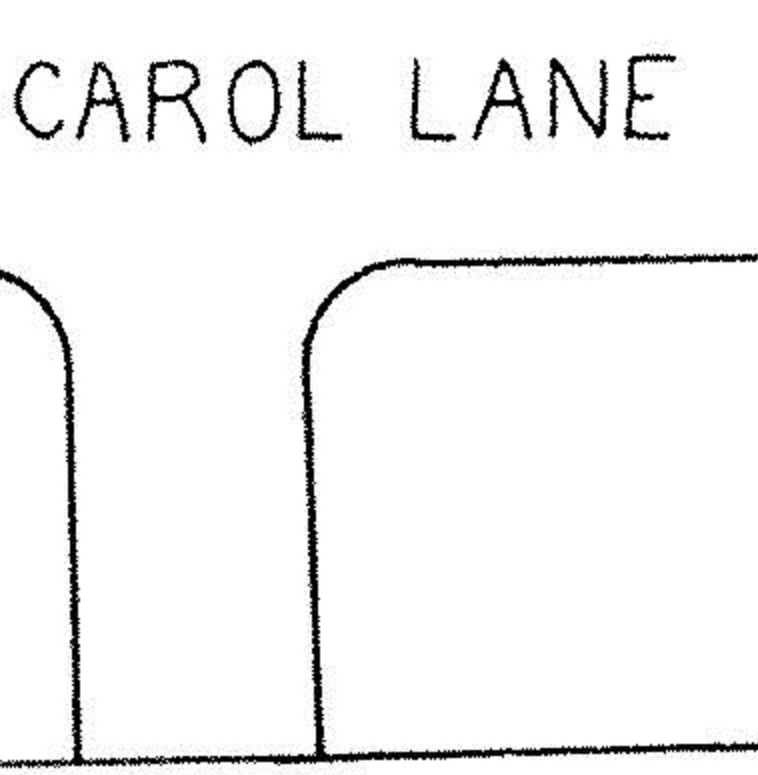


THE HIGHLAND
DEVELOPMENT CO.
D.V. 1420 P. 355 P.C.L. 2

CHESTNUT RIDGE HEIGHTS SUB. NO. 5
VOL. 38 P. 7, 8, 9



ELYRIA EAST LITTLE LEAGUE INC. O.R.V. 259 P. 563

EDWARD F. & MARY K. NOONAN
D.V. 599 P. 597

DRIFTWOOD BAY
DEVELOPMENT CO.

MARGARET S. SMITH ET AL
D.V. 815 P. 274

CITY OF ELYRIA
PROPOSED ANNEXATION

CITY OF ELYRIA
PROPOSED ANNEXATION

CARLISLE TOWNSHIP
PROPOSED ANNEXATION

LORAIN COUNTY BANK TR. O.R.V. 203 P. 730 P.C.L. 1

LORAIN COUNTY BANK TR. O.R.V. 203 P. 730 P.C.L. 2

HIGHLAND DEVELOPMENT CO.
D.V. 141 P. 509

CITY OF ELYRIA
PROPOSED ANNEXATION

CITY OF ELYRIA
PROPOSED ANNEXATION

ALLEN T. &
DENISE E.
GULLIFORD
D.V. 1387 P. 226

CITY OF ELYRIA
PROPOSED ANNEXATION

ROAD 60

ROSEMERE ALLOT 3
-020 VERNON N. & FLORENCE CRISLIP 42
-019 LAWRENCE & MARLA M. KOVIK 41
-018 JOHN JAMES & JEAN E. HAYES 40
-017 LEO & DEBBIE KUNASZEWSKI 39
-016 ARTHUR E. & NATALIE K. LIVERGOOD 38
-015 THOMAS A. & BARBARA A. JEZEWSKI 37

P.P. NO. 10-00-005-101-425, 427	
SPLIT #	DATE OF SURVEY
10-00-005-A	4-13-90
MAP PAGE	
10-00-005-A	
SURVEYOR	
K.S.A. - DAVID L. ELWELL	


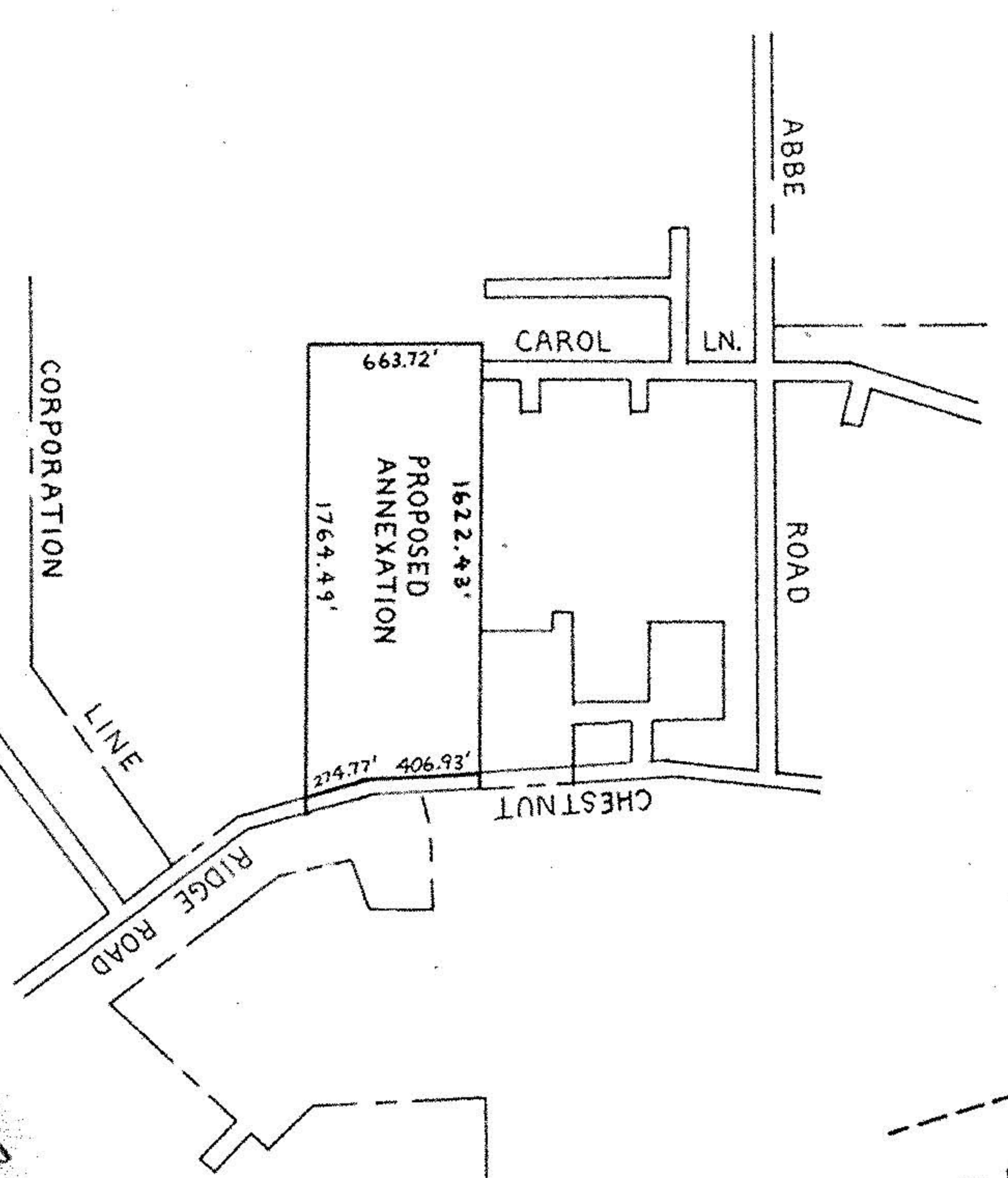
ANNEXATION MAP

PART OF CARLISLE TOWNSHIP
SECTION 5
TOWNSHIP OF CARLISLE
COUNTY OF LORAIN
STATE OF OHIO



TOTAL ANNEXATION ACRES: 24.7357

REV. 4-13-90 REV. 4-24-90



DAVID L. ELWELL
REG. SURV. # 6333