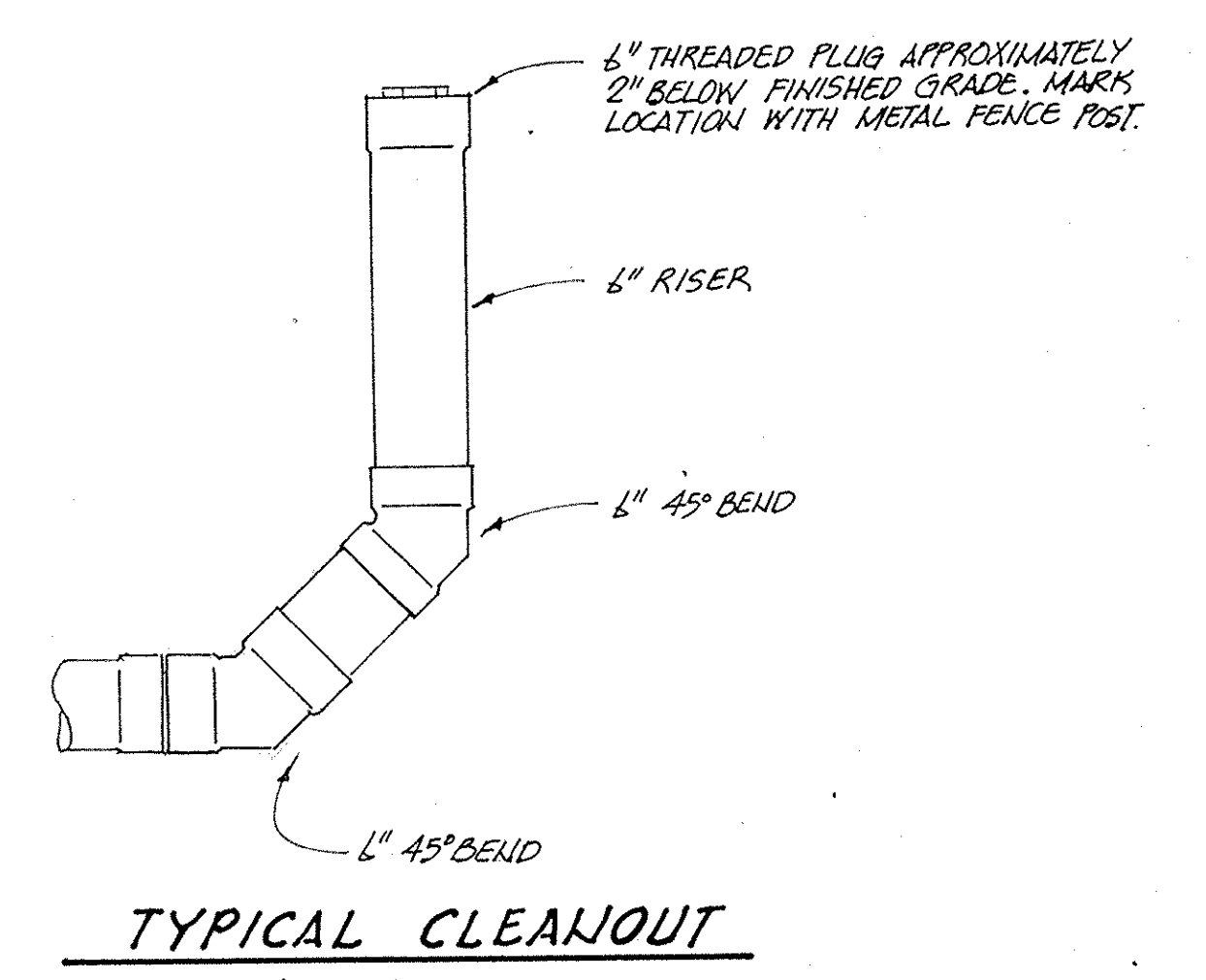


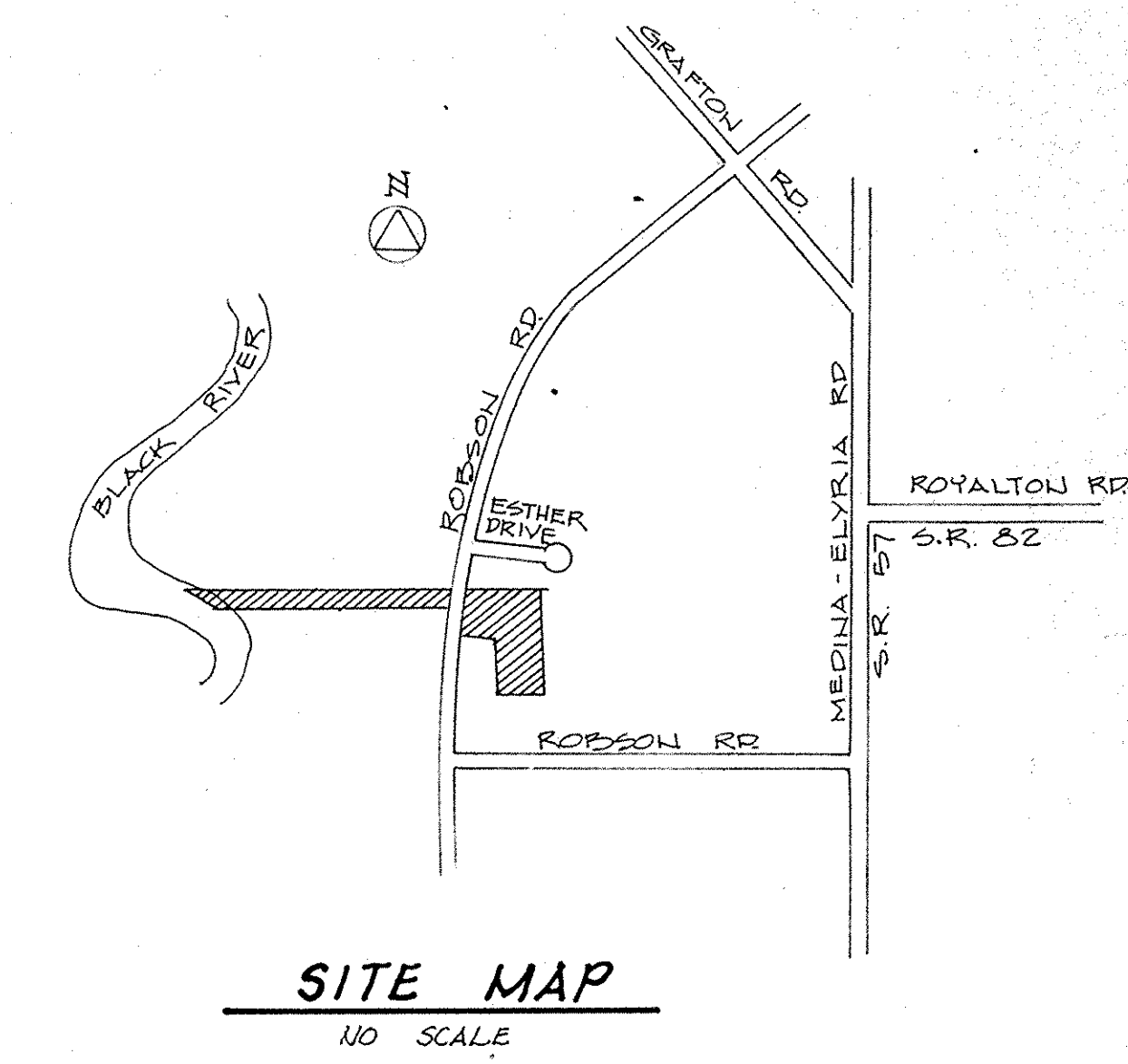
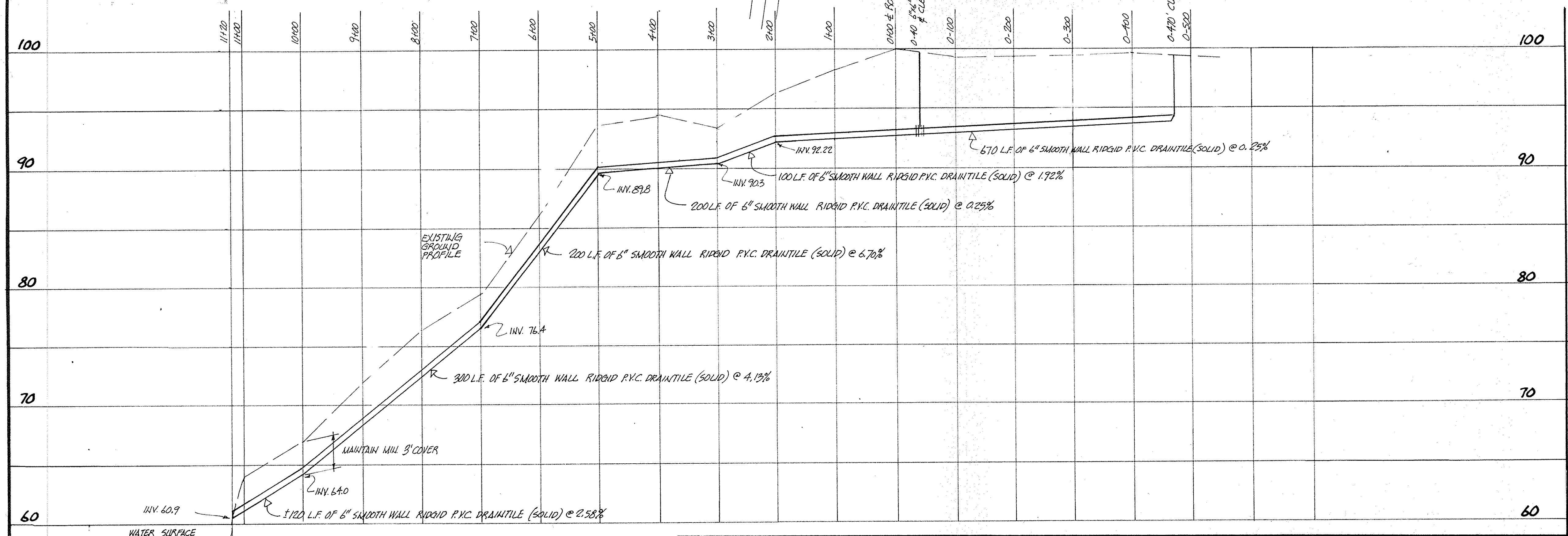
PLAN & PROFILE - 6" DRAINTILE
SCALE: HORIZONTAL - 1"=100', VERTICAL - 1"=5'



TYPICAL CLEANOUT
NO SCALE

NOTE: NO STORMWATER OR FRESHWATER DRAINAGE SHALL BE DISCHARGED INTO THE DRAINTILE SHOWN HEREON.
EASEMENTS SHALL BE PROVIDED FOR INSTALLATION, OPERATION AND MAINTENANCE.

P.P. NO. 10-00-015-115-038, 039, 040, 041	
SPLIT #	DATE OF SURVEY
1962C	
MAP PAGE 10-00-015-F	
SURVEYOR Mark SKELLENER	




SITE MAP
NO SCALE

REVISIONS		

PLAN & PROFILE - 6" DRAINTILE
WALTER CHRISTENSEN PARCEL
PART OF ORIGINAL CARLISLE TOWNSHIP
SECTION No. 15
LORAIN COUNTY STATE OF OHIO

KS ASSOCIATES, INC.
ENGINEERS/SURVEYORS
424 Middle Avenue
P.O. Box 89
Elyria, Ohio 44036
Elyria (216) 322-6317 • Lorain (216) 244-5757



SHEET 1 OF 1
JOB NO. 90-469

Mark Skellenger