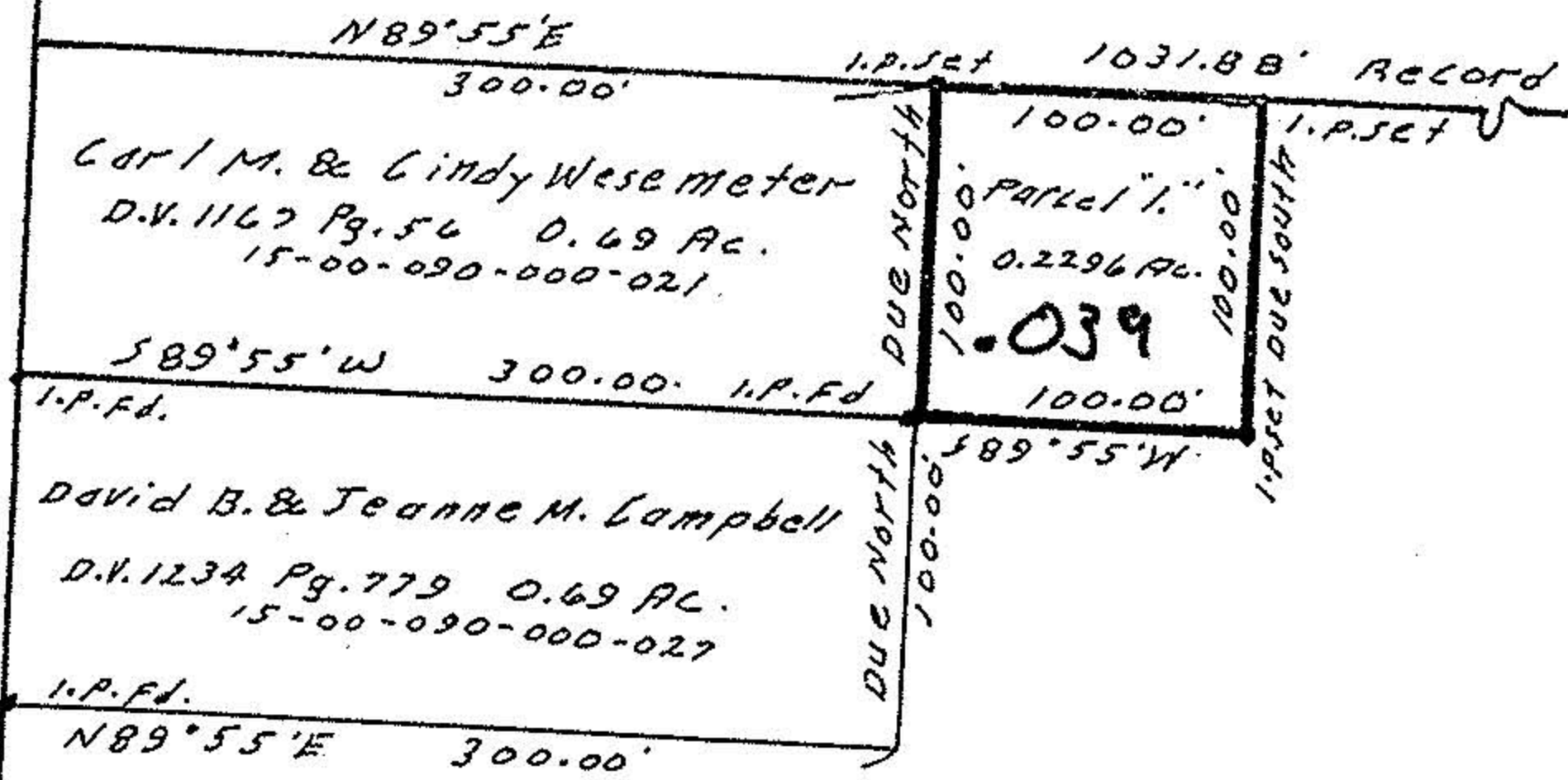
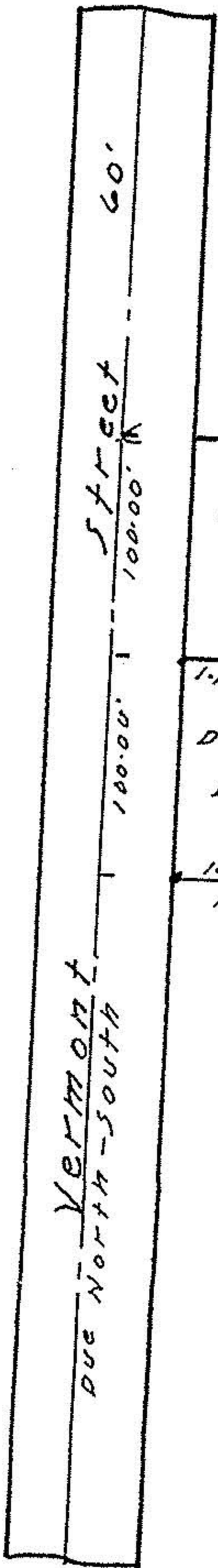



15-00-090-000

#17870

WILLIAM B. BARTON
Reg. Land Surveyor No. 4438
188 PARKWOOD AVENUE
AVON LAKE, OHIO 44012
TELEPHONE (216) 933-6662

Doris M. Farhas 27.00 AC.
15-00-090-000-005 D.V. 1098 Pg. 168



0.190
0.1.85
LaGrange Twp.
Grafton Twp.

#17870

APPROVED
LORAIN CO.
MAP DEPT.
DATE 3-15-88
PAGE 15-H
BY Carol-Francis
VOID AFTER #17870

SURVEY
of
Part of Original Lot No. 90,
LaGrange Twp., Lorain Co., Ohio.
Scale 1"=100' Feb. 27, 1988.



15-H