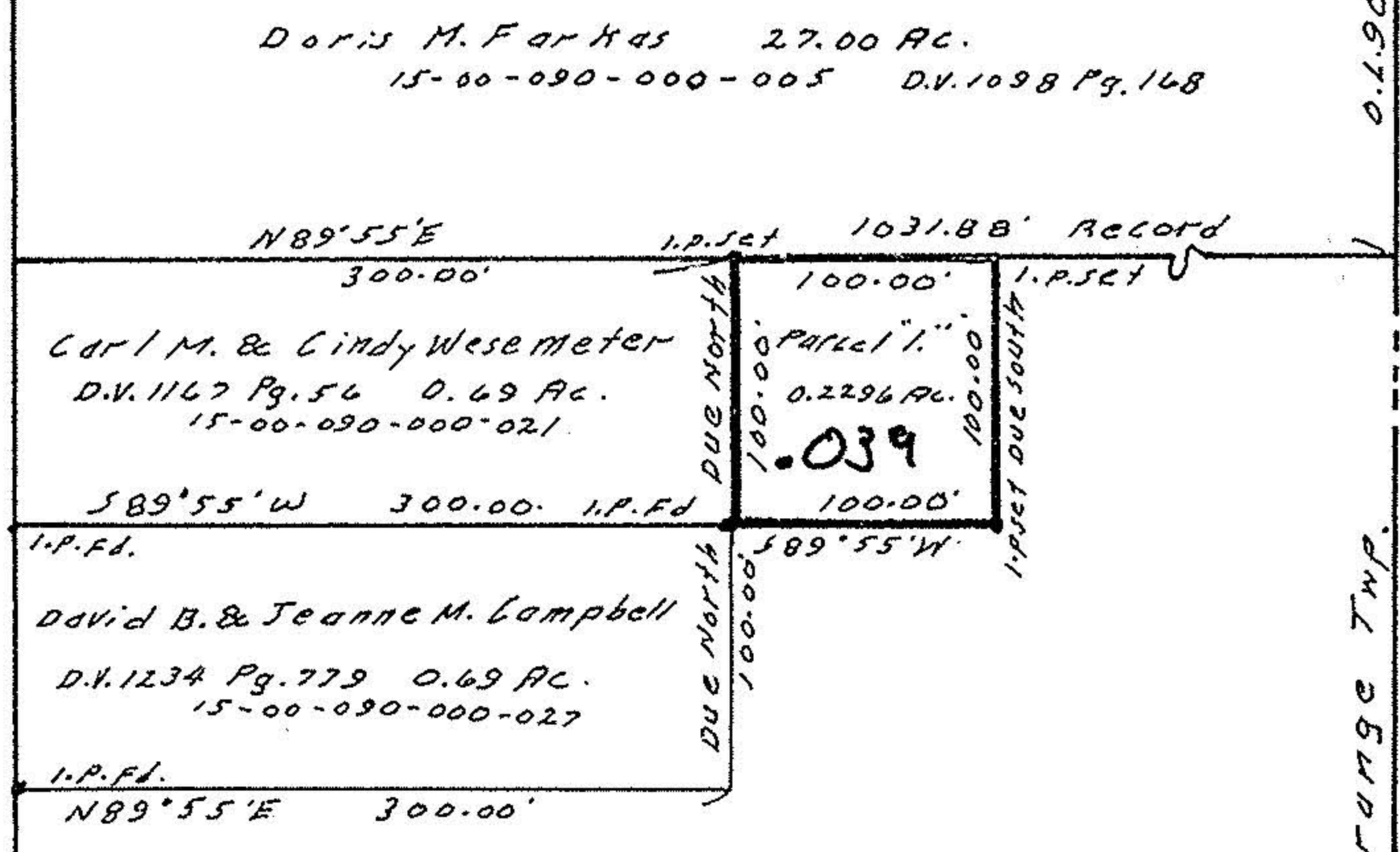

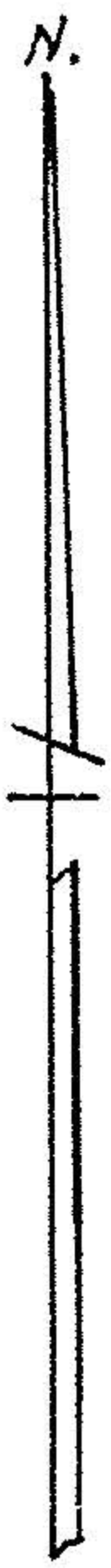


15-00-090-000

#17870

15-H

WILLIAM B. BARTON
 Reg. Land Surveyor No. 4438
 188 PARKWOOD AVENUE
 AVON LAKE, OHIO 44012
 TELEPHONE (216) 933-6662



0.190
 0.1.85
 LaGrange Twp.
 Grafton Twp.

#17870

APPROVED	
LORAIN CO.	
MAP DEPT.	
DATE	3-15-88
PAGE	15-H
BY	Carol-Francis
VOID AFTER	#17870

SURVEY
 of
 Part of Original Lot No. 90,
 LaGrange Twp., Lorain Co., Ohio.
 Scale 1"=100' Feb. 27, 1988.

