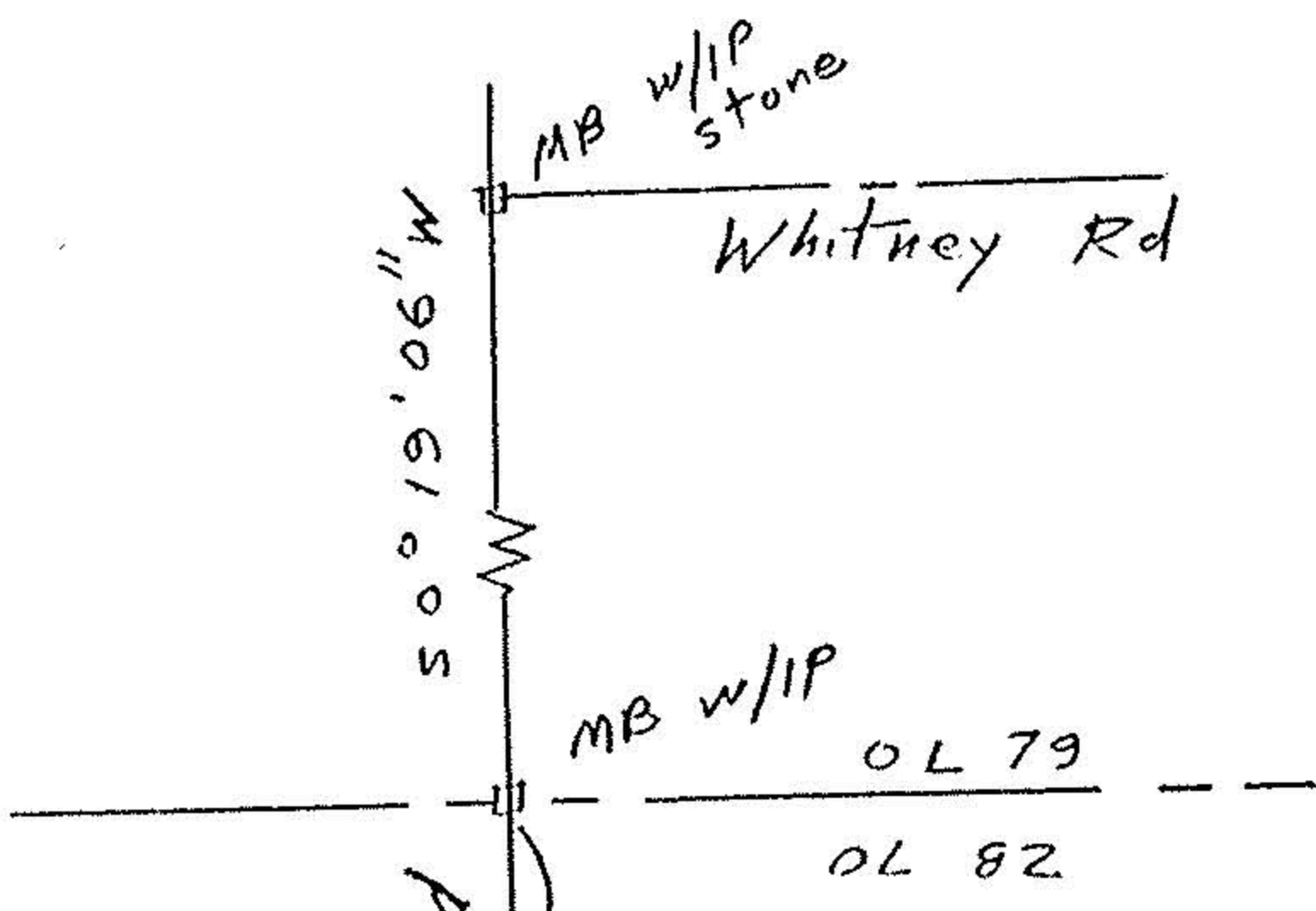


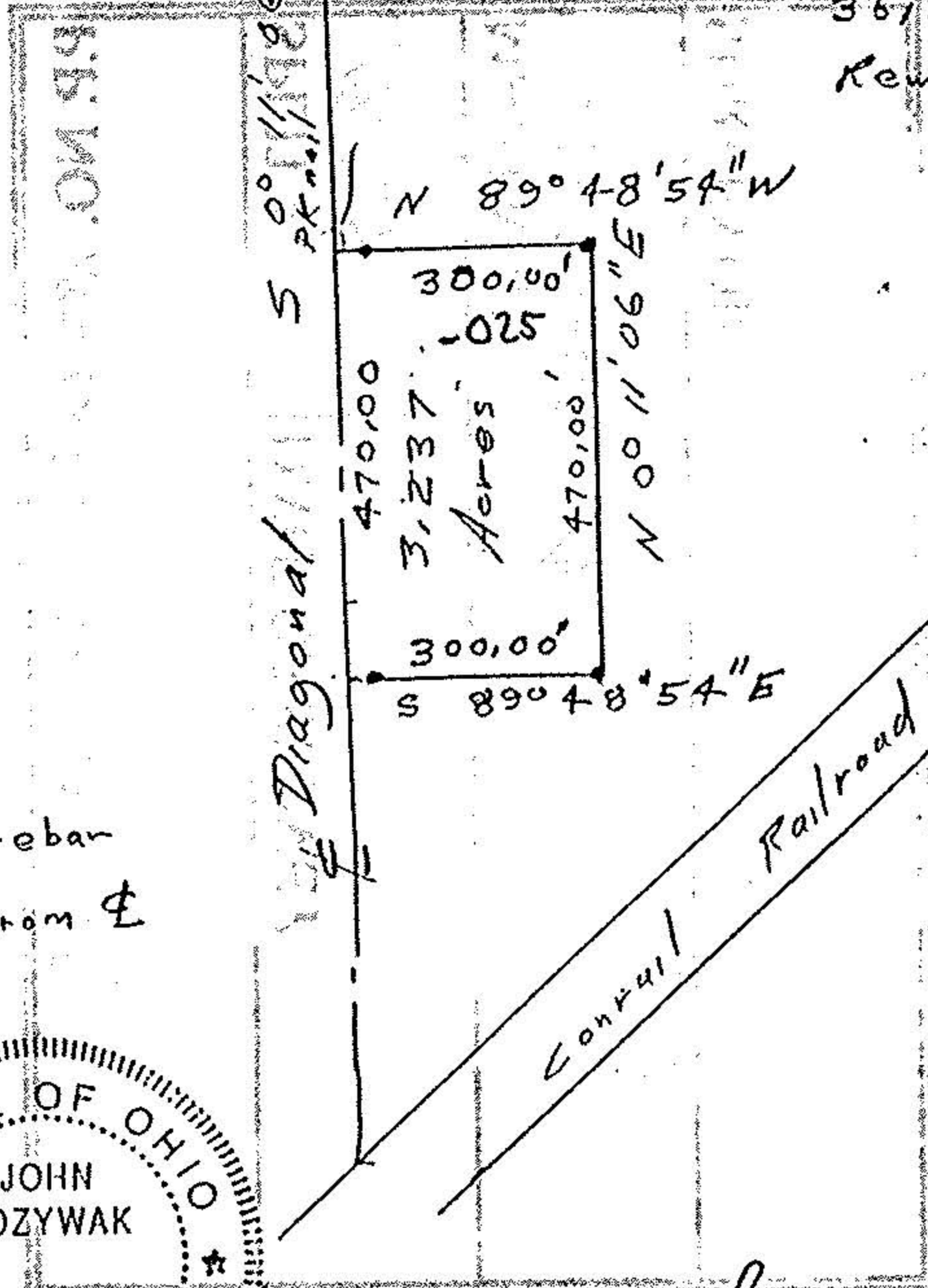
15-00-022-000
#19839
15-00-022-A



Edson, James & Walter Jr
Denham
O.R. 106 Pg 708




357.763 Acres
Remainder by Auditor




* 4 rebar
set
30 ft from Φ

Survey of Parcel split
for
Ed Denham
Part of original Lot 82
La Grange Township
Lorain County Ohio
Scale 1" = 300'
Sept 30, 1990



John Pozywak
Reg Surveyor
5292



Revised Feb 1992