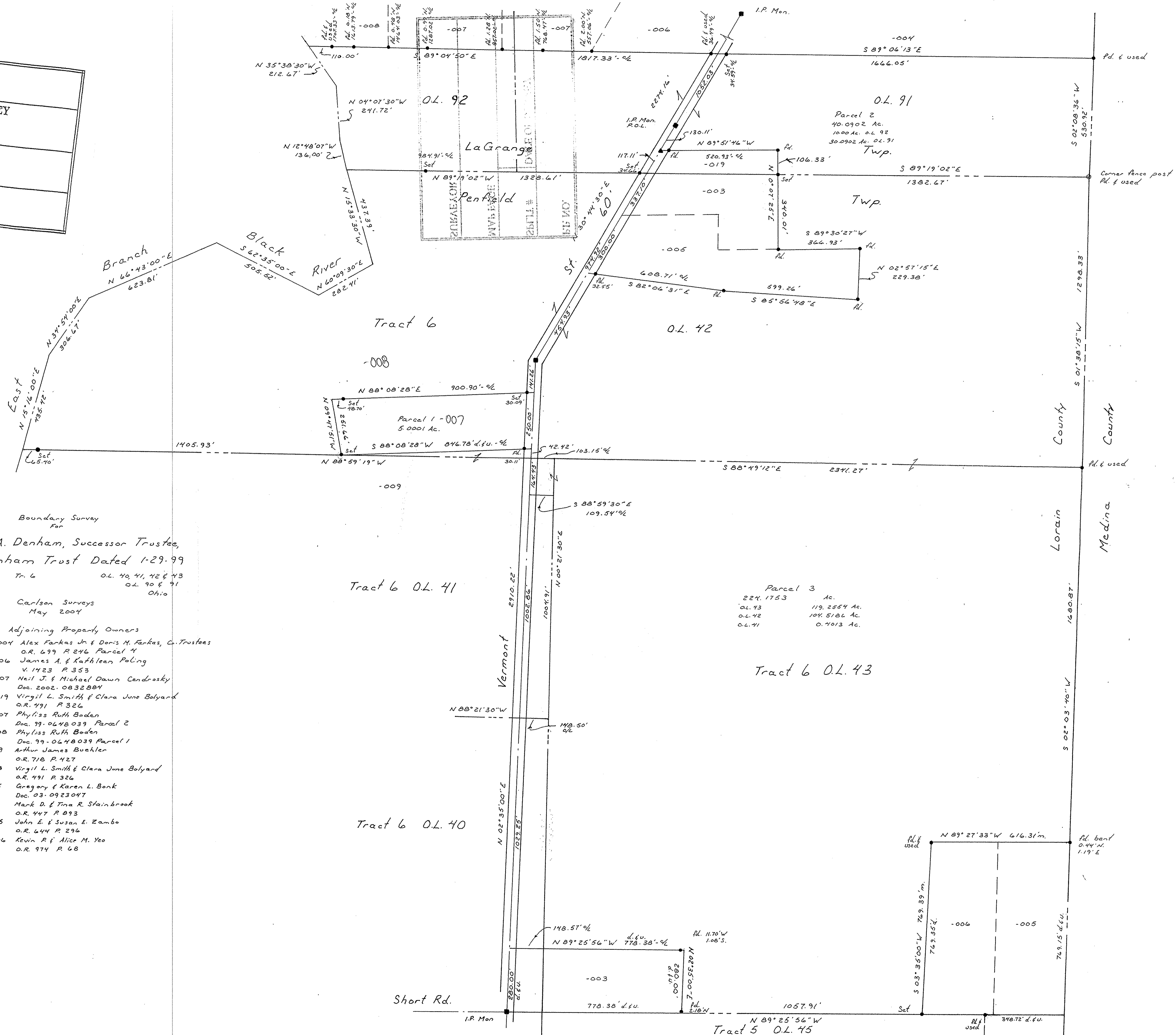


P.P. NO. 19-06-041-006


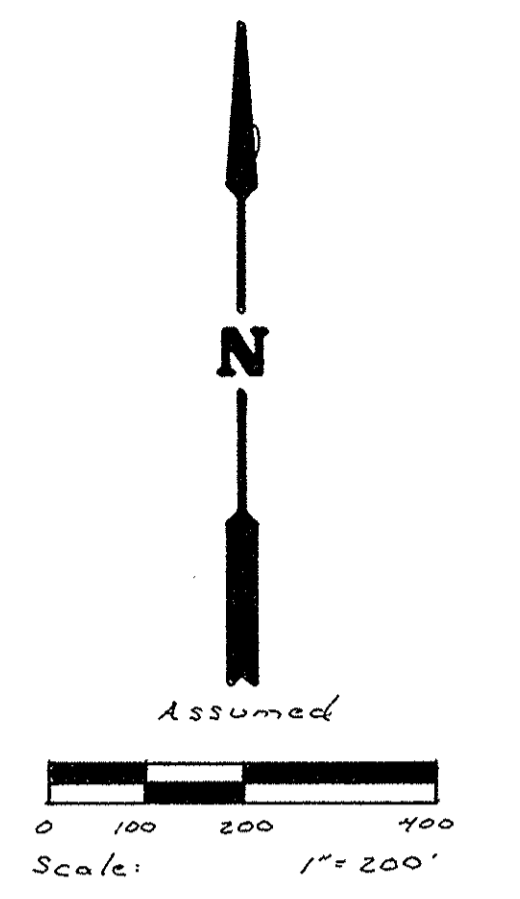
SPLIT #	DATE OF SURVEY
#04-01716	6-21-04
MAP PAGE 19-06-042-B	
SURVEYOR Richard Carlson	



Boundary Survey
For
Raymond A. Denham, Successor Trustee,
Myrtle T. Denham Trust Dated 1-29-99
Penfield Twp. Tr. 6 O.L. 40, 41, 42 & 43
LaGrange Twp. O.L. 90 & 91
Lorain Co. Ohio

Carlson Surveys
May 2004

- Adjoining Property Owners
- 15-00-091-000-004 Alex Farkas Jr & Doris M. Farkas, Co. Trustees
O.R. 699 P. 246 Parcel 4
 - 15-00-091-000-006 James A. & Kathleen Poling
V. 1423 P. 353
 - 15-00-091-000-007 Neil J. & Michael Dawn Cendrosky
Dec. 2002. 0832884
 - 15-00-091-000-019 Virgil L. Smith & Clara June Bolyard
O.R. 491 P. 326
 - 15-00-092-000-007 Phylliss Ruth Baden
Dec. 99-0648039 Parcel 2
 - 15-00-092-000-008 Phylliss Ruth Baden
Dec. 99-0648039 Parcel 1
 - 19-06-041-000-009 Arthur James Buchler
O.R. 718 P. 427
 - 19-06-042-000-003 Virgil L. Smith & Clara June Bolyard
O.R. 491 P. 326
 - 19-06-042-000-005 Gregory & Karen L. Bank
Dec. 03-0923047
 - 19-06-043-000-003 Mark D. & Tina R. Stainbrook
O.R. 447 P. 893
 - 19-06-043-000-005 John E. & Susan E. Zambro
O.R. 644 P. 296
 - 19-06-043-000-006 Kevin P. & Alice M. Yeo
O.R. 974 P. 68



No 01716
APPROVED
LORAIN CO.
MAP DEPT.
DATE 8-3-04
PAGE 19-06-042-B
BY JHATfield
#04-01716