

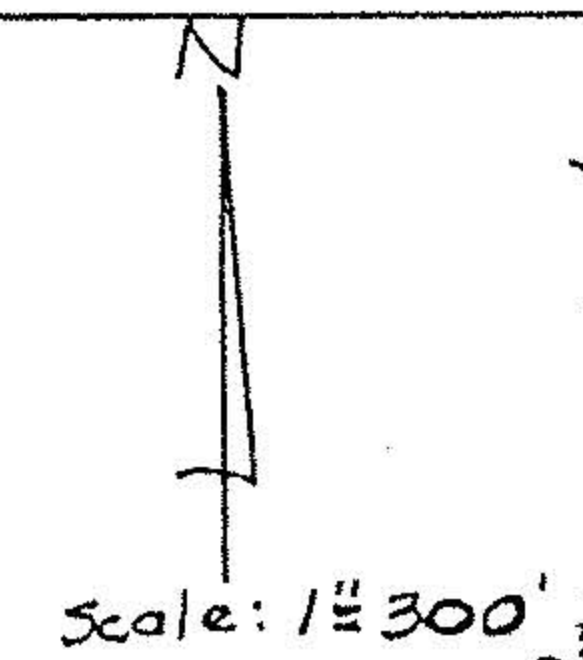
21-E

21-03-000-000  
21-T-3-21E

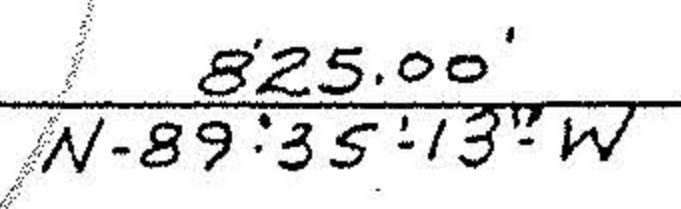
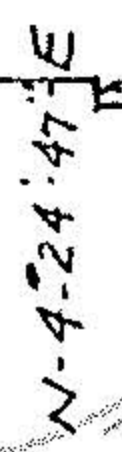
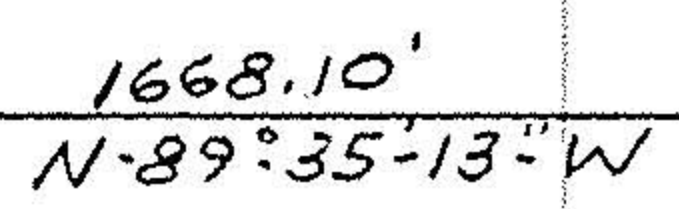

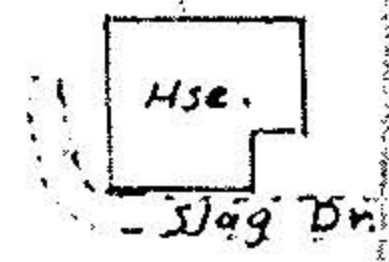

21-E

TRACT 4

TRACT 3



21-03-000-000-037  
30.087 Ac.



CLARK RD.

LEGEND:  
 ○ IRON PIPE SET  
 ● IRON PIN FND.

#12355

APPROVED  
LORAIN CO.  
MAP DEPT.

DATE 1-3-79

PAGE 21-E

BY T. McNeil

VOID  
IF  
ALTERED



NOV 1 1979

William L. Fox  
WILLIAM L. FOX, SURVEYOR  
REGISTRATION NO. 5878

PART OF TRACT 3, TWP. OF  
HUNTINGTON, LORAIN, CO.  
STATE OF OHIO  
W. L. Fox, REG SURVEYOR  
1034 BROAD ST. ASH, OHIO  
(419) 289-2369 '18-138

(; duplicate)