

21-02-002-000

#19428

21-F-000-000-000

#19488

APPROVED
LORAIN CO.
MAP DEPT.
DATE 8-15-91
PAGE 21-F
BY T-McNair
VOID
AFTER 19488

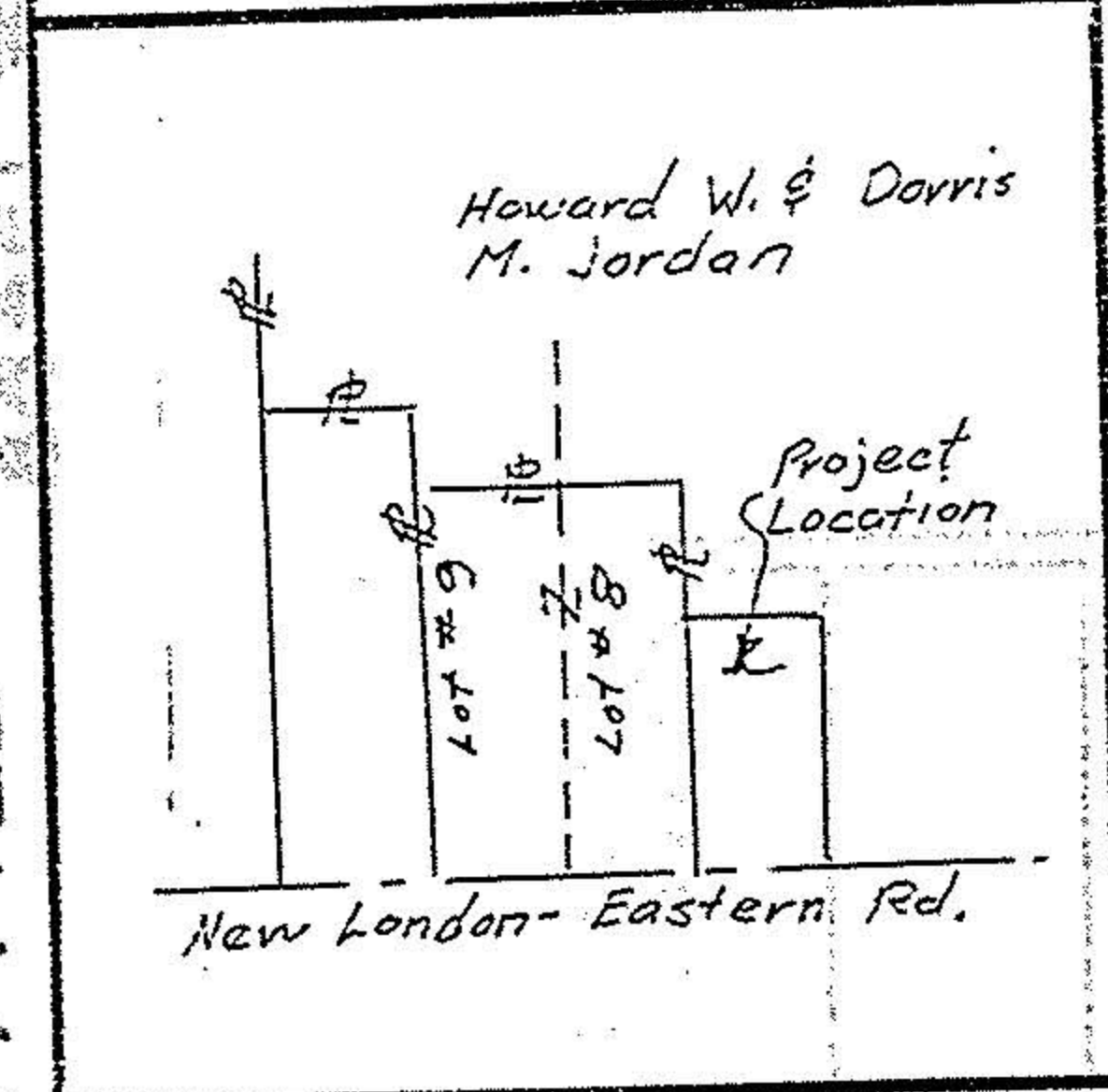
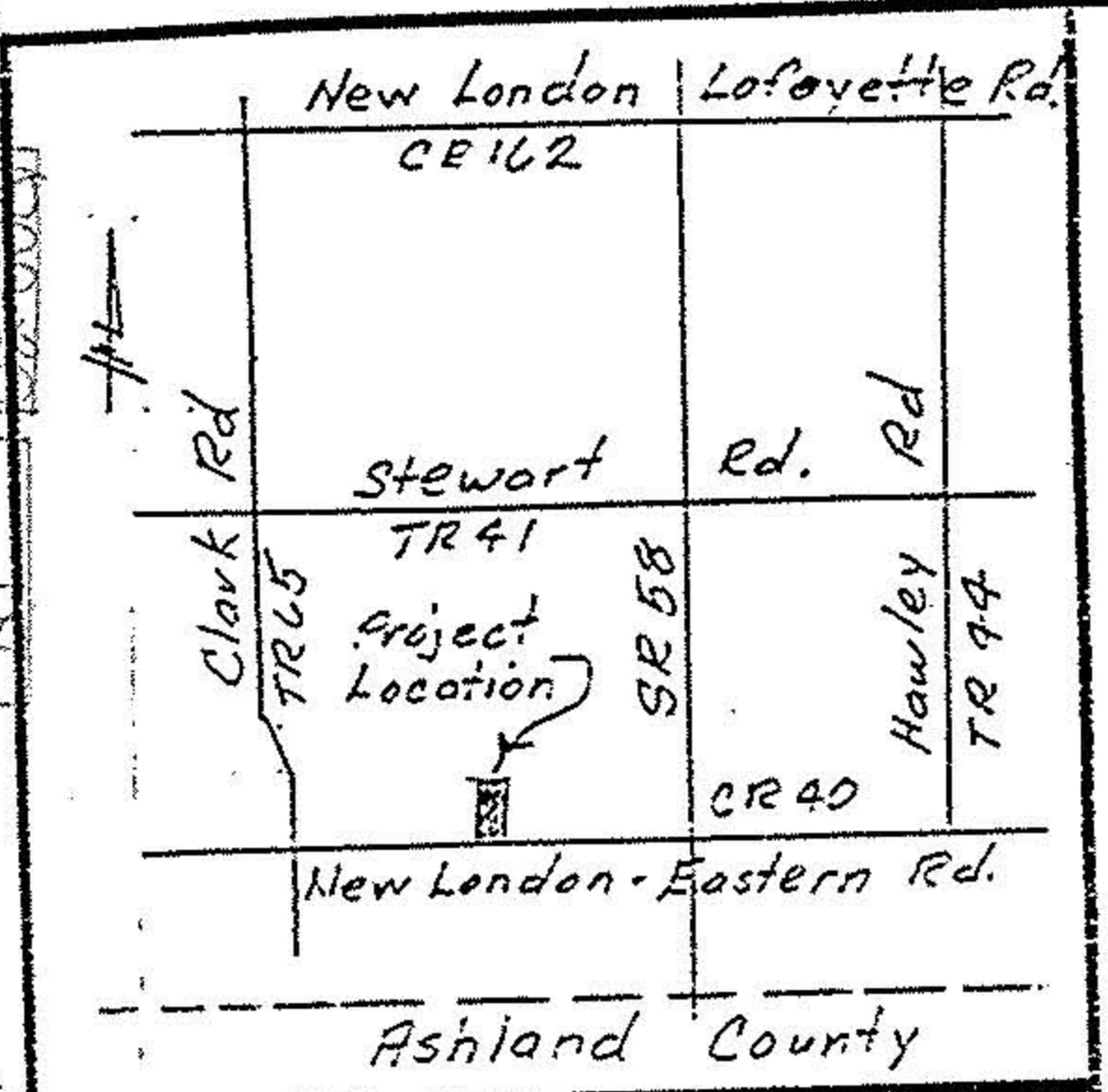

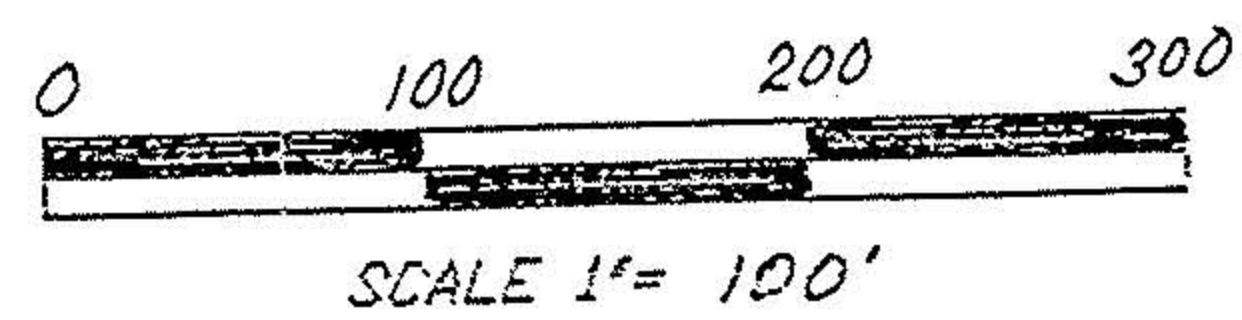
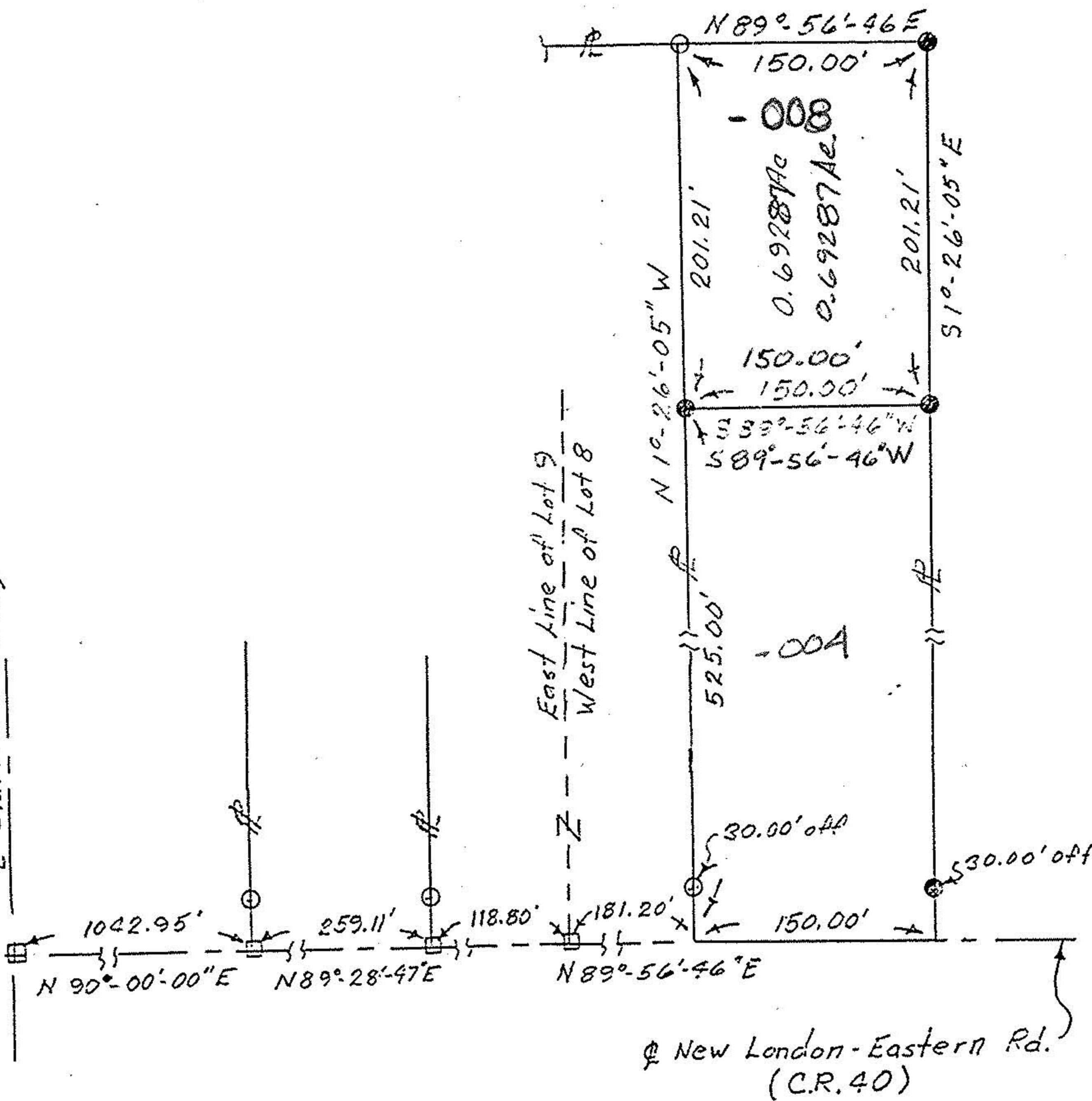


Plate of survey to locate and describe a portion of a tract of land conveyed to Howard W. & Dorris M. Jordan by Deed recorded in volume 845 page 85 of the Lorain County RECORD OF DEEDS.

I hereby certify this plat to be a true delineation of a field survey by HUDNUT-LAUGHERY AND ASSOCIATES, May 1991.
Richard K. Hudnut
Richard K. Hudnut P.S. Reg No. 5956



Clark Rd (TR 65)



- SYMBOLS
- Railroad Spike Found
 - Iron Pin Found
 - Railroad Spike Set
 - Iron Pin Set

HUDNUT-LAUGHERY & ASSOCIATES
Engineering & Surveying
967 U.S. 42
Ashland, Ohio 44805
Tract 2 Lot 8 Huntington
Township, Lorain County
State of Ohio
Drawn By RKH Date 5/18/91 Scale 1"=100'