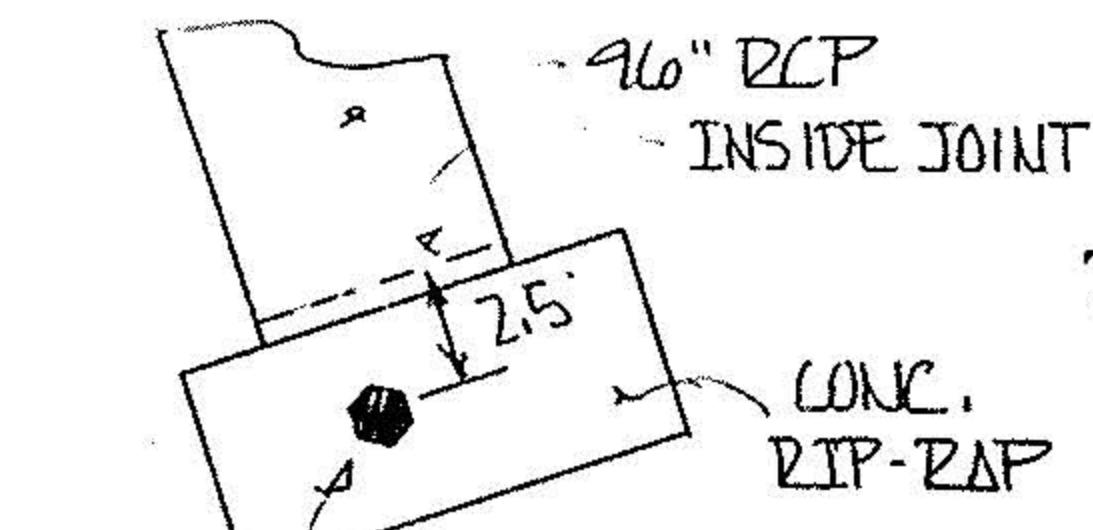
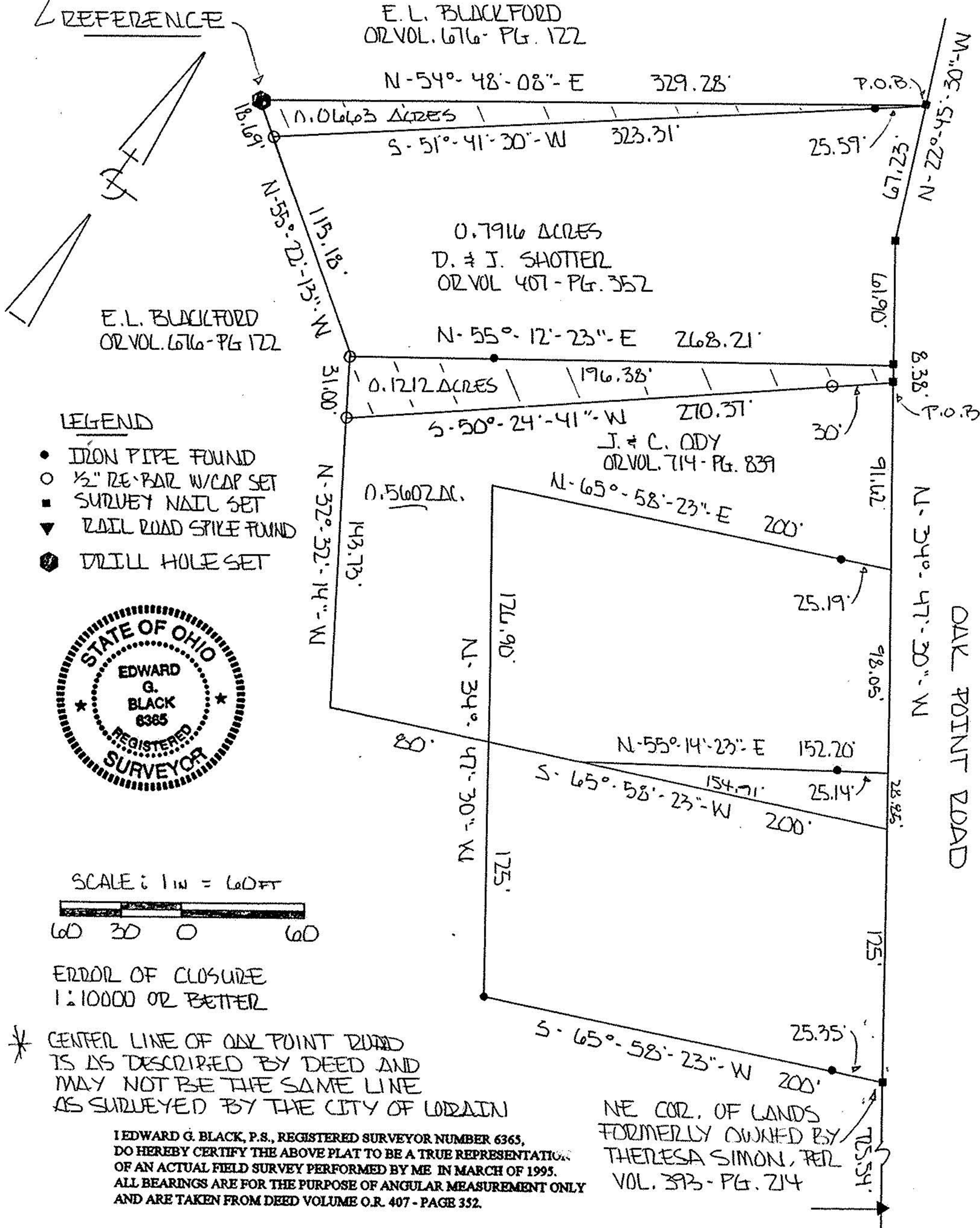


THE BELLVILLE LAND COMPANY
42 EAST ALEXANDER ROAD
BELLVILLE, OHIO 44813
(419) 886-4025



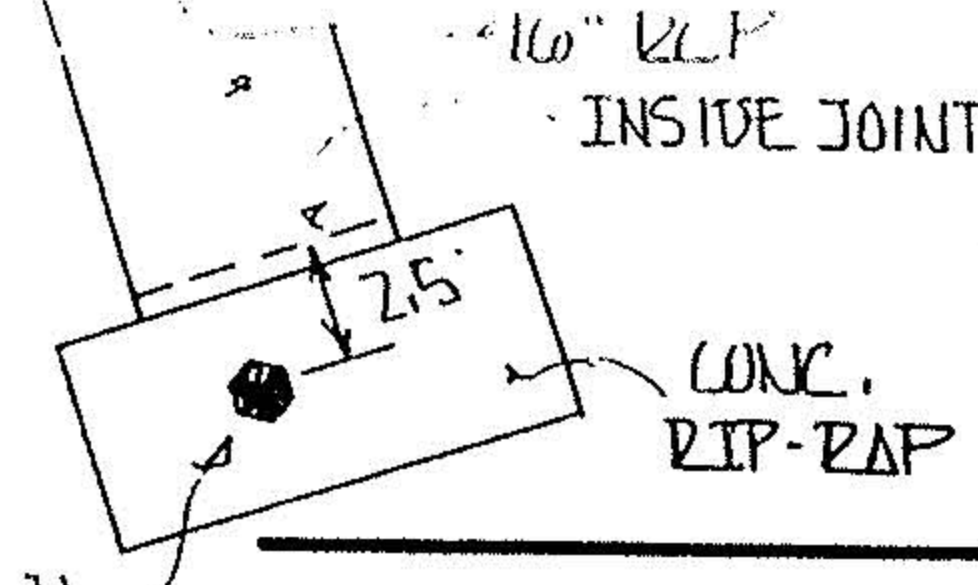
BEING A PARCEL OF LAND SITUATED IN PART OF THE ORIGINAL BLACK RIVER TOWNSHIP LOT NUMBER 4, TRACT NUMBER 3, CITY OF LORAIN, COUNTY OF LORAIN, STATE OF OHIO.



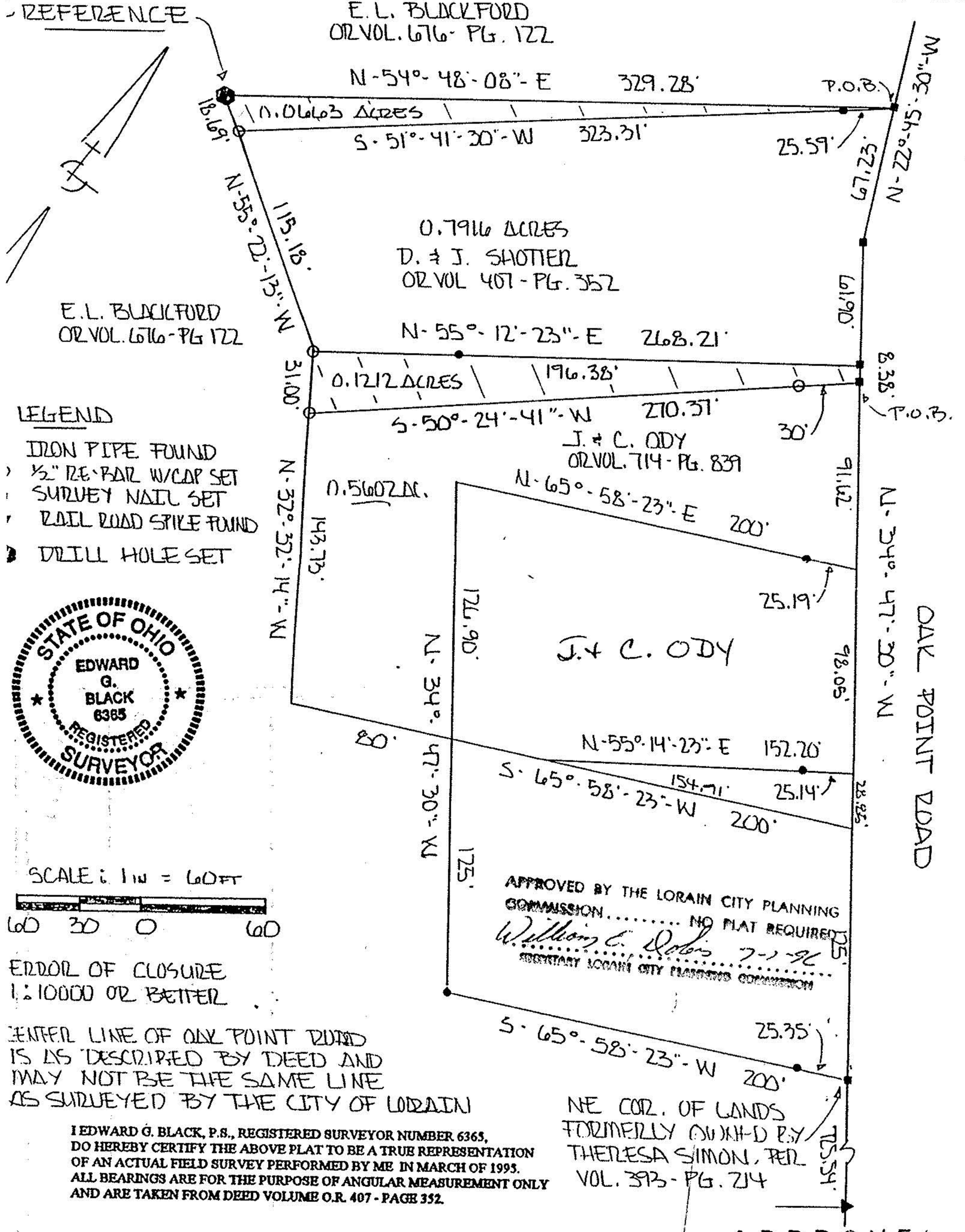
I EDWARD G. BLACK, P.S., REGISTERED SURVEYOR NUMBER 6385, DO HEREBY CERTIFY THE ABOVE PLAT TO BE A TRUE REPRESENTATION OF AN ACTUAL FIELD SURVEY PERFORMED BY ME IN MARCH OF 1995. ALL BEARINGS ARE FOR THE PURPOSE OF ANGULAR MEASUREMENT ONLY AND ARE TAKEN FROM DEED VOLUME O.R. 407 - PAGE 352.

EDWARD G. BLACK, P.S. Edward G. Black, P.S.

THE BELLVILLE LAND COMPANY
42 EAST ALEXANDER ROAD
BELLVILLE, OHIO 44813
(419) 886-4025



BEING A PARCEL OF LAND SITUATED IN PART OF THE ORIGINAL BLACK RIVER TOWNSHIP LOT NUMBER 4, TRACT NUMBER 3, CITY OF LORAIN, COUNTY OF LORAIN, STATE OF OHIO.



I EDWARD G. BLACK, P.S., REGISTERED SURVEYOR NUMBER 6385, DO HEREBY CERTIFY THE ABOVE PLAT TO BE A TRUE REPRESENTATION OF AN ACTUAL FIELD SURVEY PERFORMED BY ME IN MARCH OF 1995. ALL BEARINGS ARE FOR THE PURPOSE OF ANGULAR MEASUREMENT ONLY AND ARE TAKEN FROM DEED VOLUME O.R. 407 - PAGE 352.

EDWARD G. BLACK, P.S. Edward G. Black, P.S.

APPROVED
LORAIN CO.
MAP DEPT.
DATE 3-28-97
PAGE 2-03-004-A
BY R. Bell
FOID AFTER 21883

APPROVED BY THE LORAIN CITY PLANNING COMMISSION. NO PLAT REQUIRED.
William C. Roberts, Secretary, Lorain City Planning Commission

APPROVAL AS TO DESCRIPTION ONLY
Date July 1, 1996
City of Lorain
Per Kimberley Hoskins, Engineering Dept.

R-1B