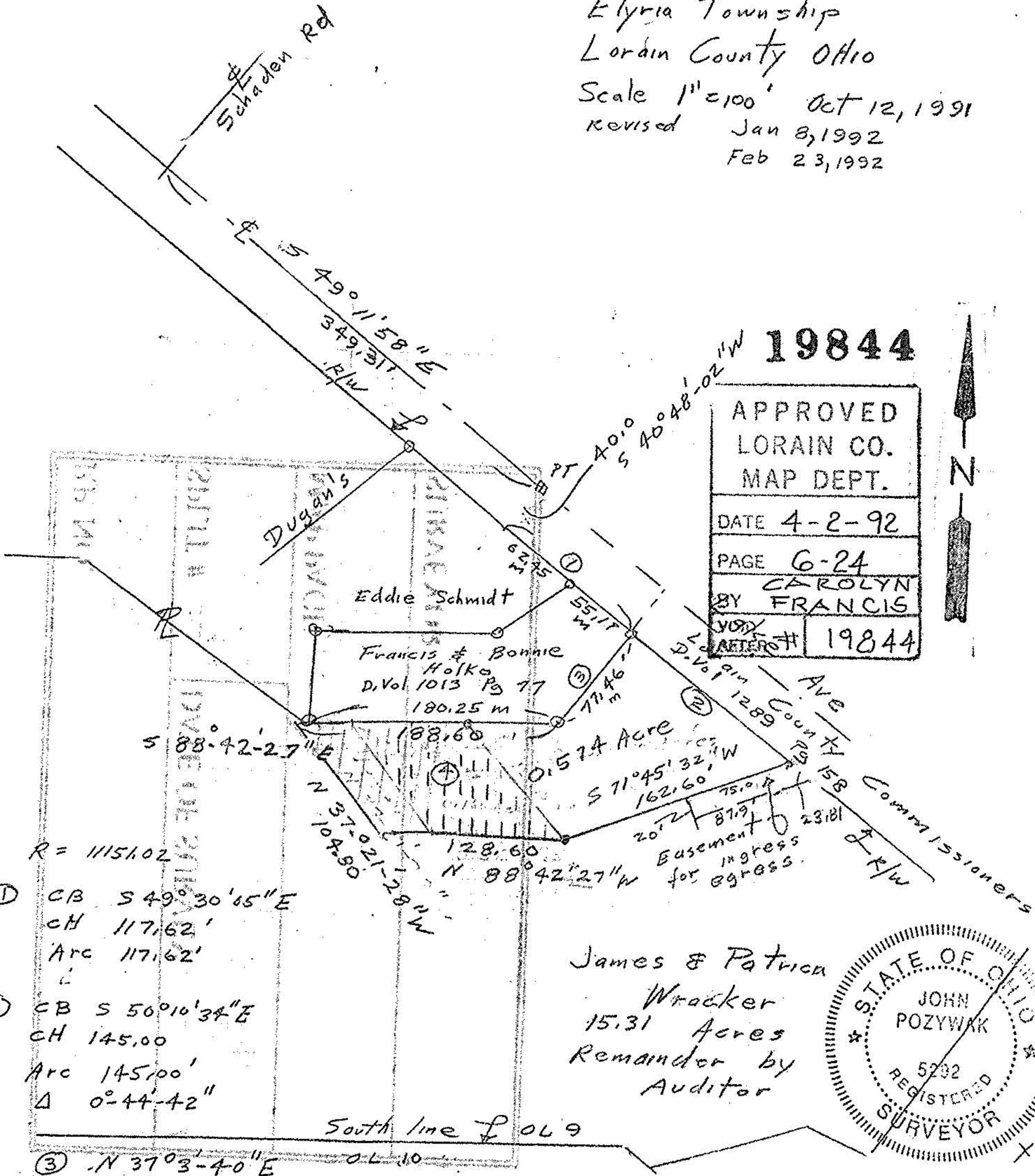


- u MB
- o Iron pipes fd
- iron pipes set

Survey for Rhonna Smith  
Original Lot 9 Brace Tract  
Elyria Township  
Lorain County Ohio

Scale 1" = 100' Oct 12, 1991  
Revised Jan 8, 1992  
Feb 23, 1992



**19844**


APPROVED  
LORAIN CO.  
MAP DEPT.

DATE 4-2-92

PAGE 6-24


BY CAROLYN  
FRANCIS

VOY  
ALTER # 19844



- $R = 11151.02$
- ① CB  $S 49^{\circ} 30' 65'' E$   
CH 117.62'  
Arc 117.62'
  - ② CB  $S 50^{\circ} 10' 34'' E$   
CH 145.00  
Arc 145.00'  
 $\Delta 0^{\circ} 44' 42''$
  - ③  $N 37^{\circ} 3' 40'' E$  04.10'

James & Patricia  
Wracker  
15.31 Acres  
Remainder by  
Auditor



④ easement area for grantor

John Pozywak  
Reg Surveyor  
5292