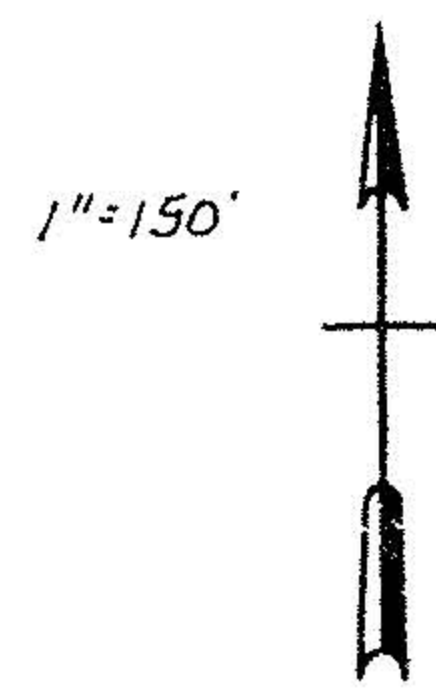
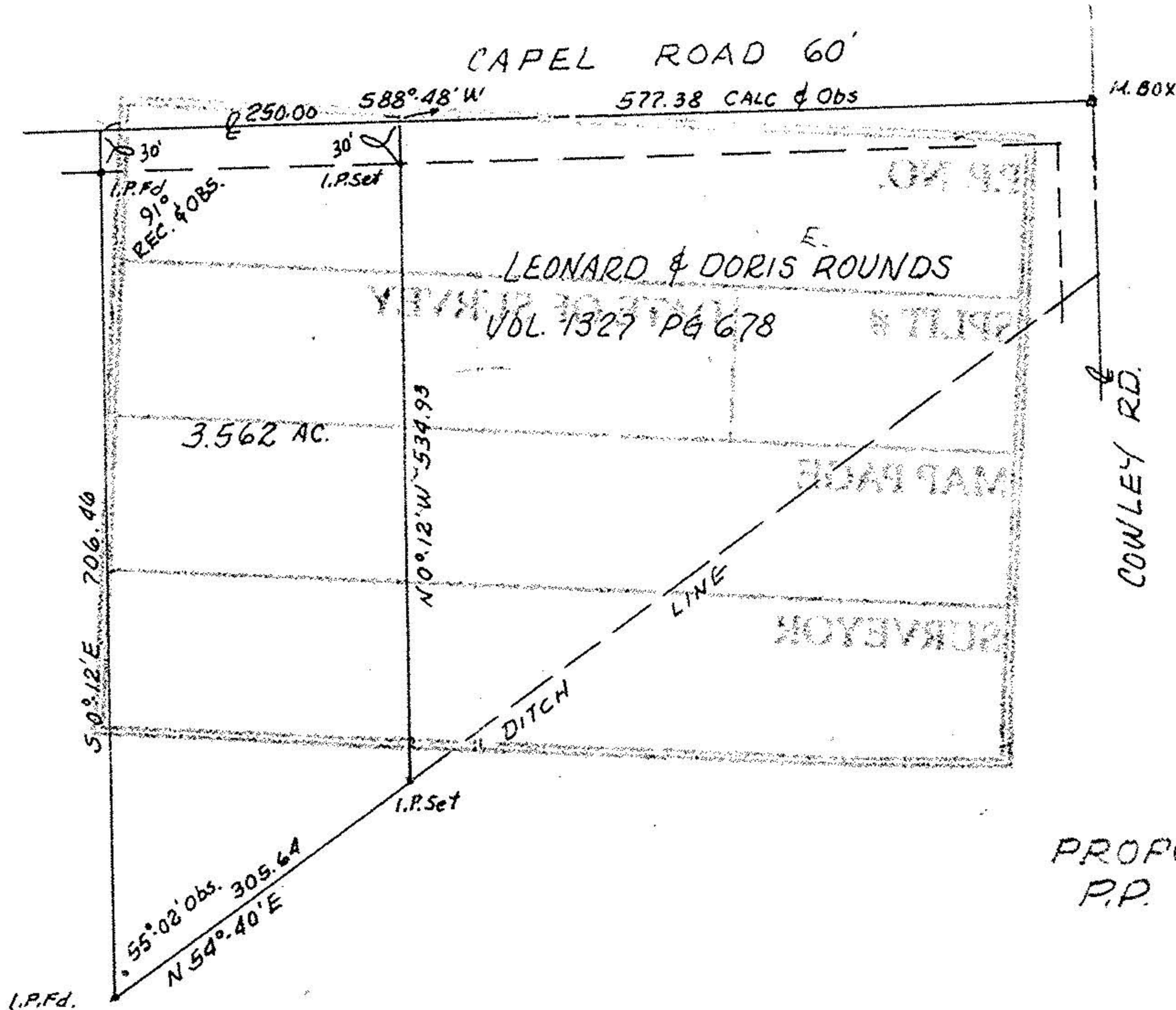



HAROLD R. & LAVERNE FOX
VOL 1183 PG 841



#17734

APPROVED	
LORAIN CO.	
MAP DEPT.	
DATE	10-23-87
PAGE	11-00-018-B
BY	G. Francis
VOID AFTER	17734

PROPOSED PARCEL SPLIT.
P.P. # 11-00-018-000-037



PART of ORIG. EATON TWP. LOT 18
NOW in CITY of , OHIO

LORAIN COUNTY, OHIO

PLG 11-00-018 B

THIS IS A PLAT OF SURVEY:
FOR LEONARD & DORIS ROUNDS

McGLINCHY & ASSOCIATES INC.

APRIL 1984

#848272