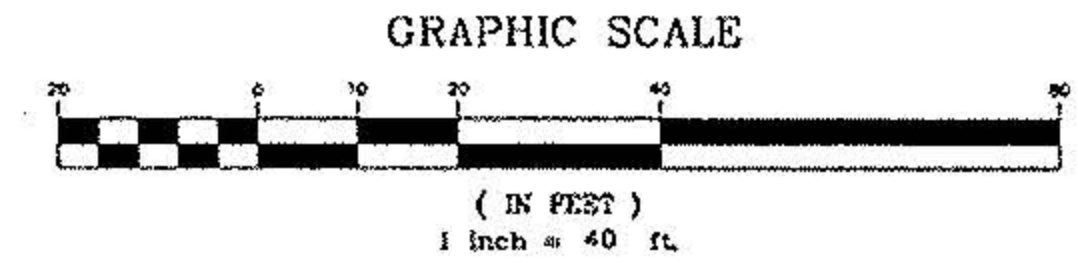
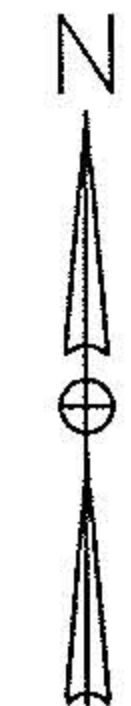


USS / KOBE COMPANY  
VOL.192 PG.46

LEGEND  
○ IRON PIN FOUND  
● IRON PIN SET



USX CORPORATION  
VOL.262 PG.440 & VOL.19 PG.466  
PP# 03-00-083-101-029

E.28th STREET 80'

CHARLESTON AVE. 60'

TACOMA AVENUE

E.29th STREET 80'

0.985 AC.  
( 42,900 S.F. )

15/28  
15/6

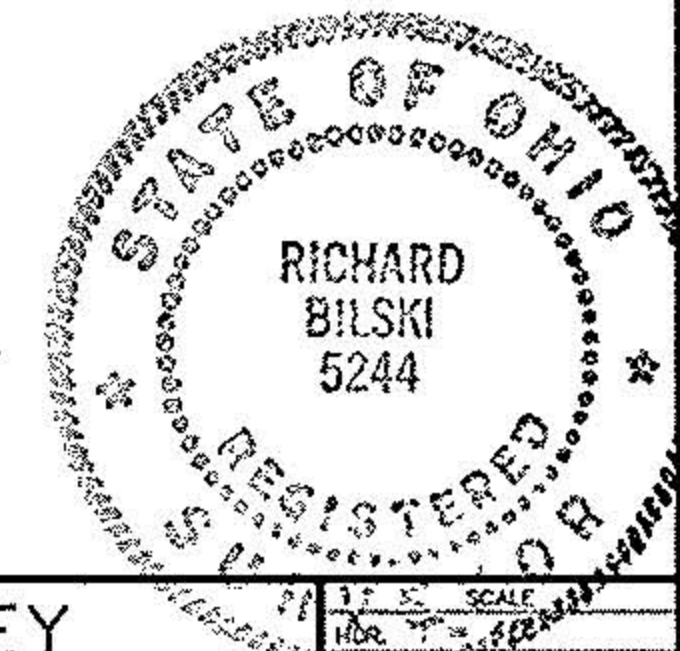
APPROVED BY THE LORAIN CITY PLANNING COMMISSION..... NO PLAT REQUIRED AS TO DESCRIPTION ONLY  
*William E. Sipes* 6-23-99 Date: 6-22-99  
SECRETARY LORAIN CITY PLANNING COMMISSION  
Per *Patrick A. McManis* Engineering Dept.

APPROVED LORAIN CO. MAP DEPT.  
DATE 7/8/99  
PAGE 03-00-0818  
BY *D. Halter*  
VOID 99-00148

NOTE  
BEARINGS SHOWN HEREON ARE ON AN ASSUMED MERIDIAN AND ARE USED TO DENOTE ANGLES ONLY.

THIS SURVEY IS BASED ON LORAIN COUNTY, USX CORP. & LAKE TERMINAL RAILROAD DEED PLAT, SURVEY & MAP RECORDS.

*R. J. Bilski*  
RICHARD J. BILSKI  
OHIO REG. NO. 5244



PLAT OF SURVEY  
FOR THE  
CITY OF LORAIN  
BEING PART OF ORIG. SHEFFIELD TWP., LOT NO.83  
CITY OF LORAIN, COUNTY OF LORAIN, STATE OF OHIO

DATE: 5/10/99  
DRAWN BY: DCD  
CHECKED BY: RWH  
APPROVED BY: RUB  
F.B. No. 1115 PG. 45

**CT Consultants, Inc.**  
Engineers • Architects • Planners  
Millsborough • Mentor • Columbus • North Canton • Youngstown

REV. NO.	DESCRIPTION	DATE	BY	CHKD.

SCALE	1" = 40'
CONTRACT NO.	97113
SHEET NO.	1
OF	1

COPYRIGHT - DATE: 06-14-99 09:37, CT CONSULTANTS, INC. H:\CT\97113\dwg\97113S0.dwg