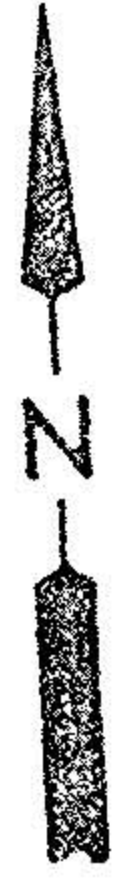
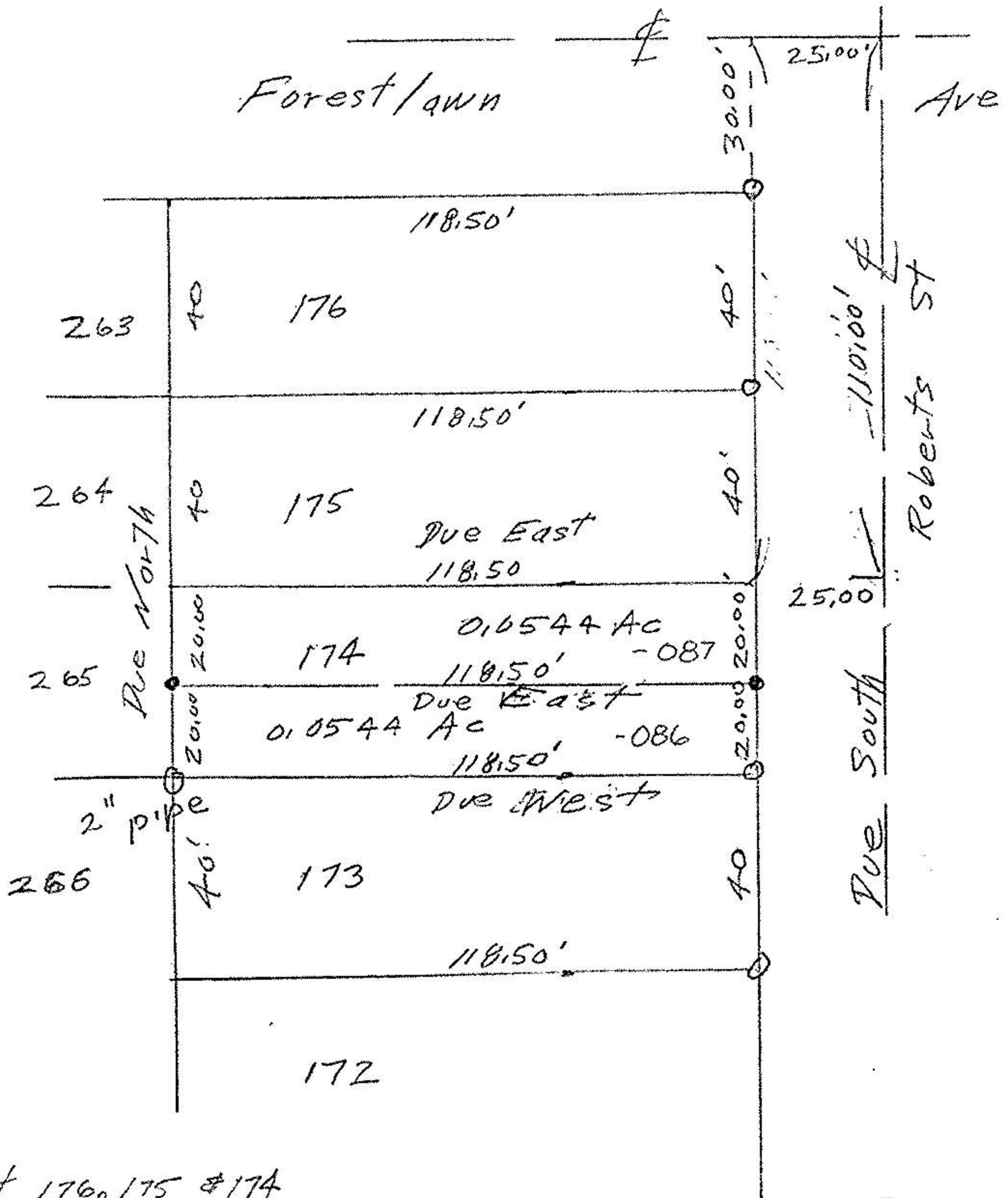


#22669

APPROVED	
LORAIN CO. MAP DEPT.	
DATE 10-14-98	
PAGE 3-00-042-B	
BY TJS	
VOID AFTER	22669




sublot 176, 175 & 174
 Theodore P Dowell Trustee
 # 980544586

sublot 173 George & Betty
 Div 1161 Pg 407 Greeno

Survey
 Parcel split of sublot 174
 Lake Breeze Allotment
 Pivol 10 Pg 21
 Original Sheffield Twp
 Lot 42
 County of Lorain, Ohio
 Scale 1" = 40' Sept 1, 1998

Bearings to drive
 angles on
 0 iron pins
 0 iron pins



John Pozywak