


5-00-044

03-00-044-108-

109-

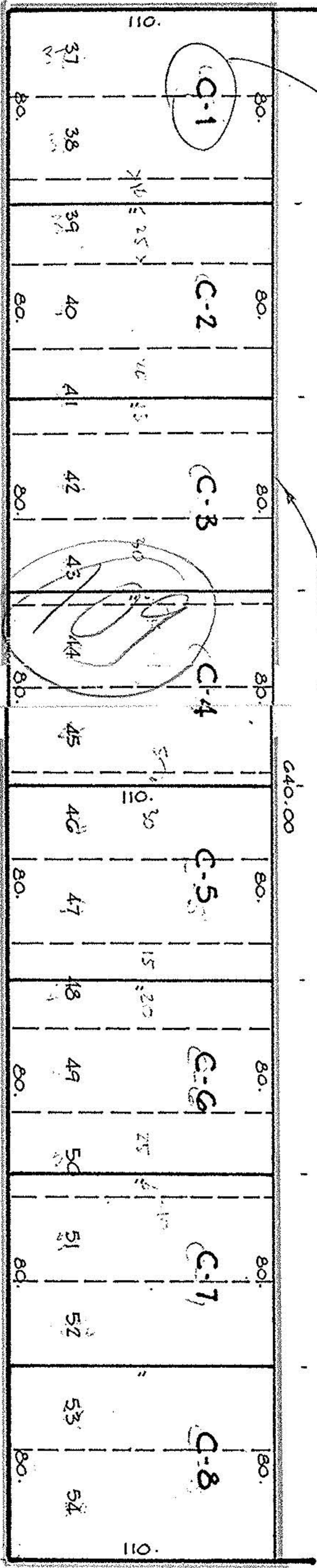


SCALE: 1" = 60'
AUGUST, 1992

ADD BKR SCARCE

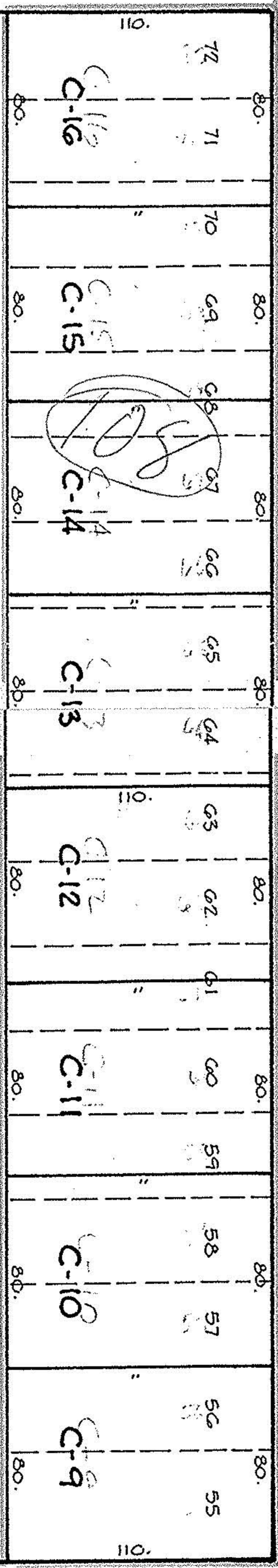
AVE. - 60'

FORESTLAWN



DEVONSHIRE

AVE. - 50'




RENAME THIS SUBDIVISION

COMBINATION PLAT

OF SUBLOTS 37 THRU 72, BLOCK "L" IN THE
SUNSET COUNTRY CLUB, ALLOTMENT NO. 21 OF
PART OF ORIGINAL SHEFFIELD TWP. LOTS 31 & 44
AS RECORDED IN VOLUME 11 - PAGE 191 OF P.L.C.R.K.
FILED IN VOLUME 19 PAGE 19 OF P.L.C.R.K.

CITY OF SHEFFIELD LAKE - LORAIN COUNTY - OHIO



SEE PV. 52/45

COPY IN 11/13 @ 11:20
BY CUCUMBER MARTINI

MARTINI & ASSOCIATES

LAND SURVEYORS
AVON, OHIO 216-934-6707