

# PLAT OF SURVEY

MADE FOR

**OBERLIN HISTORICAL AND IMPROVEMENT ORGANIZATION**  
**CITY OF OBERLIN, LORAIN COUNTY, OHIO**

KNOWN AS BEING A PART OF ORIGINAL RUSSIA TOWNSHIP  
 LDT N° 85 AND BEING FURTHER KNOWN AS A PART OF  
 CITY LOTS N° 71, 221, 222, 223 & 224 AS SHOWN BY  
 THE PLAT RECORDED IN VOLUME 1, PAGE 17 OF PLATS

JANUARY, 1997

ZWICK ASSOCIATES, INC.

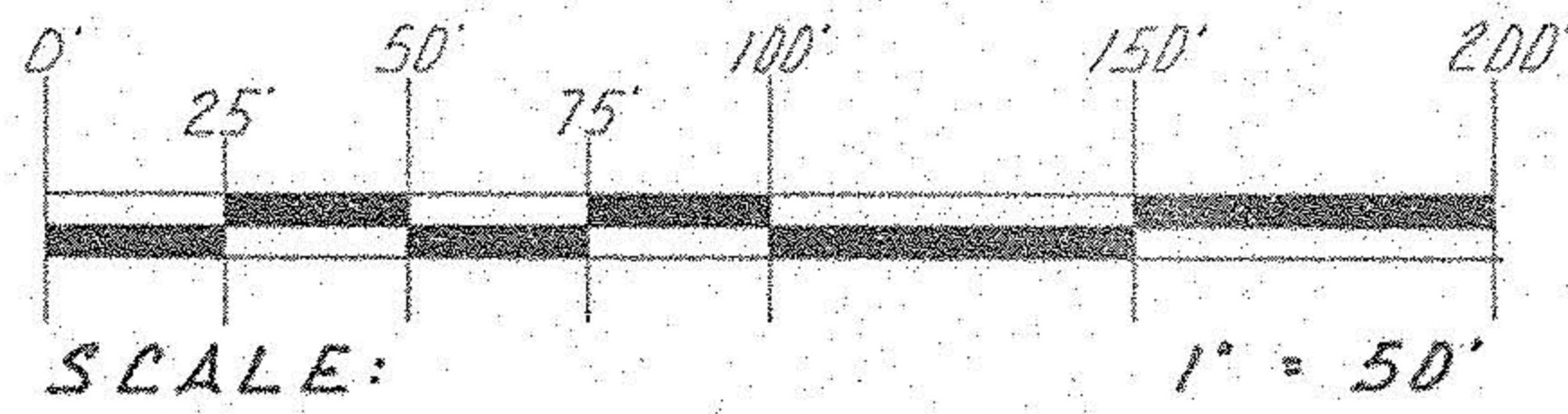
8750 STEARNS ROAD, OLMSTED TOWNSHIP, OHIO 44138  
 Tel: (216) 235 - 2729 Fax: (216) 235 - 0604

COLLEGE STREET


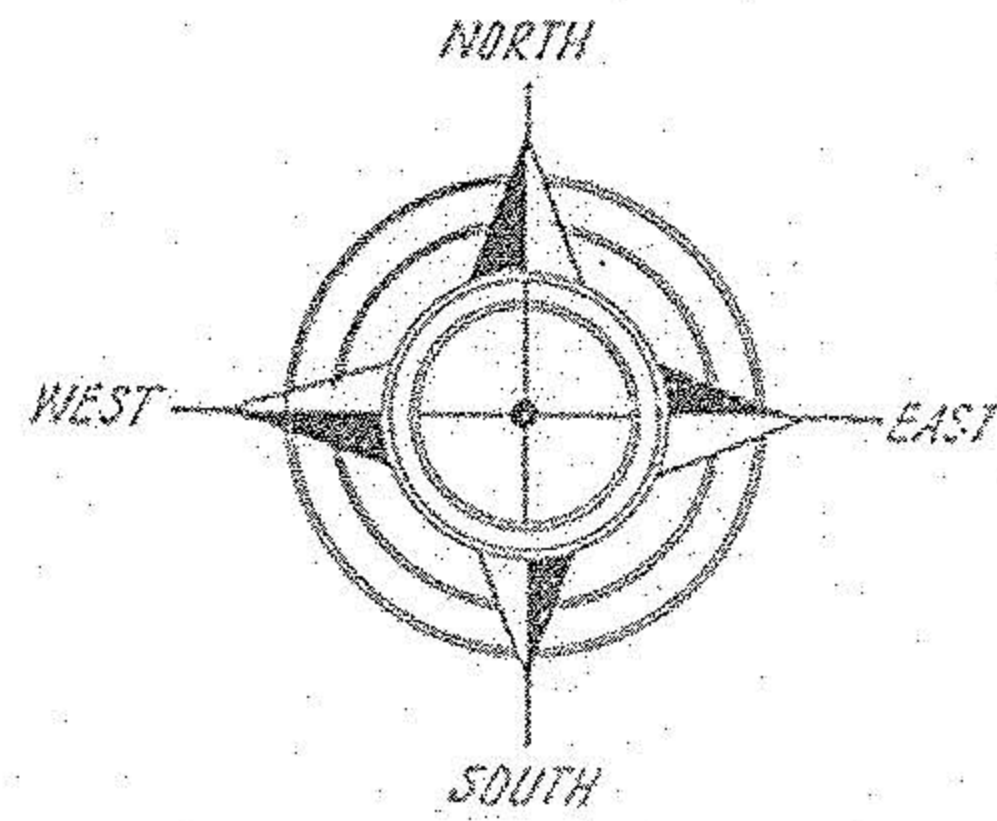
**LEGEND:**

- ⊕ - DIAMETER
- - 1" IRON PIPE FOUND
- - 1/2" IRON PIN, 30" LONG, WITH SURVEY CAP, SET
- R - REC. - RECORD
- S.R. - SURVEY RECORD
- OBS. - OBSERVED
- C - CALC. - CALCULATED
- U - USED
- FD. - FOUND
- CONC. - CONCRETE
- MDN. - MONUMENT

I DECLARE THIS PLAT TO BE A TRUE REPRESENTATION  
 OF AN ACTUAL FIELD SURVEY MADE BY ME AND  
 CORRECT TO THE BEST OF MY KNOWLEDGE AND  
 BELIEF. DISTANCES ARE GIVEN IN FEET AND  
 DECIMAL PARTS. NORTH DATUM USED IS  
 THE BEARING OF RECORD FOR PROFESSOR STREET.  
 PROPERTY CORNERS WERE FOUND OR SET AS  
 INDICATED HEREDIN.



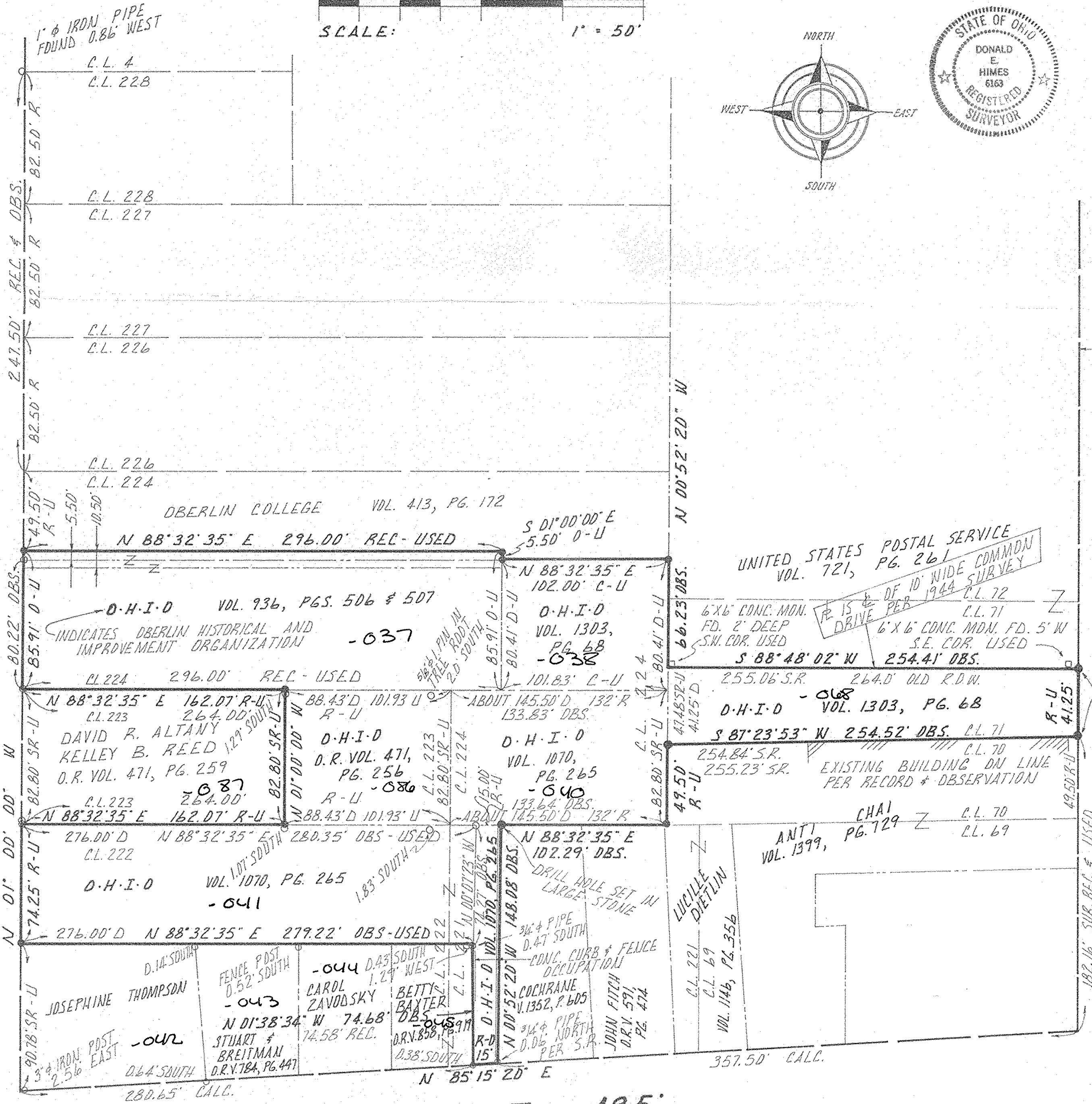
*Donald E. Himes*  
 DONALD E. HIMES PRO. SUR. N° 6163



2" IRON PIPE FOUND & USED AT CENTERLINE INTERSECTION

SOUTH PROFESSOR STREET 60'

SOUTH MAIN STREET



DRILL HOLE SET IN CONC. WALK