BOUNDARY SURVEY

FOR: GREEN CIRCLE GROWERS, INC.
O.R. VOLUME 1095 PAGE 875
COLUMBIA TOWNSHIP LORAIN COUNTY
STATE OF OHIO
PART OF ORIGINAL COLUMBIA TOWNSHIP LOT NO. 21 & 40
AND ALL OF VACATED CHARTER STREET
AND SUBLOT NOS. 12 & 13 AND PART OF SUBLOT NOS. 11, 14, 20, 21, 22, 23, 24 AND 25
IN J.B. THOMPSON'S ALLOTMENT PLAT VOL. 4 PAGE 12

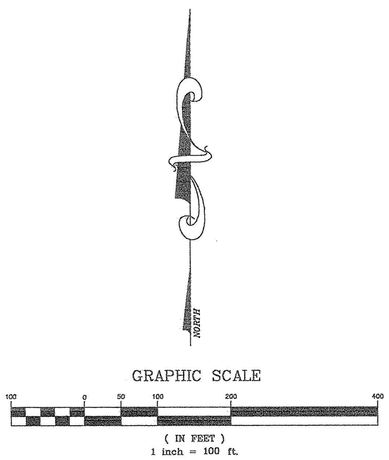

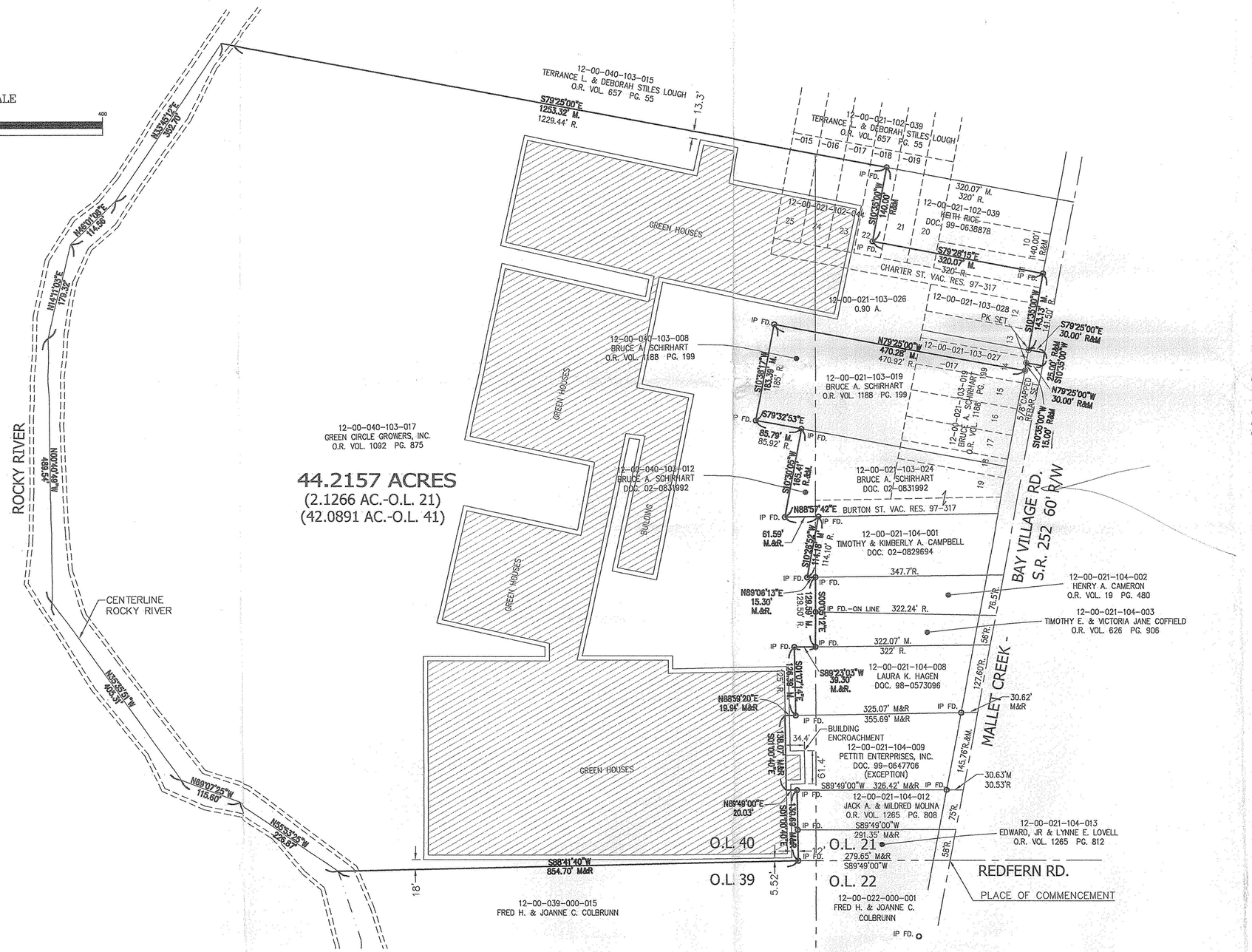

AREA MAP NO SCALE

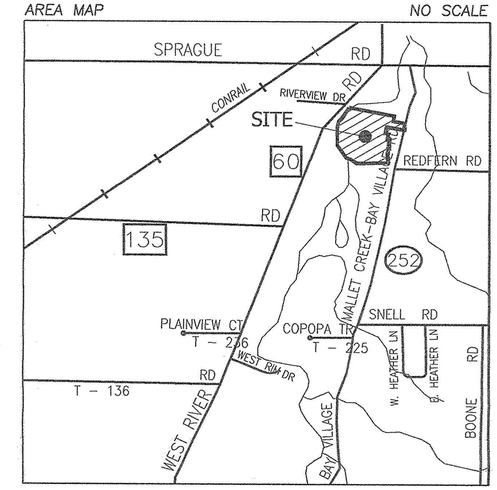

SURVEYOR'S CERTIFICATION

THIS IS TO CERTIFY THAT AT THE REQUEST OF THE OWNERS I HAVE SURVEYED AND PLATTED 44.2157 ACRES OF LAND AS SHOWN HEREON IN ORIG. COLUMBIA TOWNSHIP LOT NOS. 21 AND 44, TOWNSHIP OF COLUMBIA, COUNTY OF LORAIN, STATE OF OHIO. DISTANCES ARE SHOWN IN FEET AND DECIMAL PARTS THEREOF. BEARINGS SHOWN ARE ASSUMED AND USED TO DESCRIBE ANGLES ONLY. ALL OF WHICH I CERTIFY TO BE CORRECT.

STATE OF OHIO
CARL R. ANDERSON
S-6582
REGISTERED
PROFESSIONAL SURVEYOR

Carl R. Anderson 7/6/03

CARL R. ANDERSON, P.S.
REGISTERED SURVEYOR NO. 6582

HAYWOOD
Civil Engineering & Land Surveying
"Committed to Service and Quality"

630 Cleveland Street Office: (440) 365-9831
Elyria, Ohio 44035 Fax: (440) 365-3426
www.haywoodcivilengineering.com

cell 440 (897) 3655