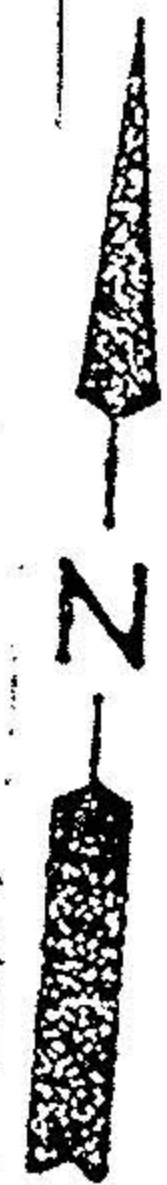
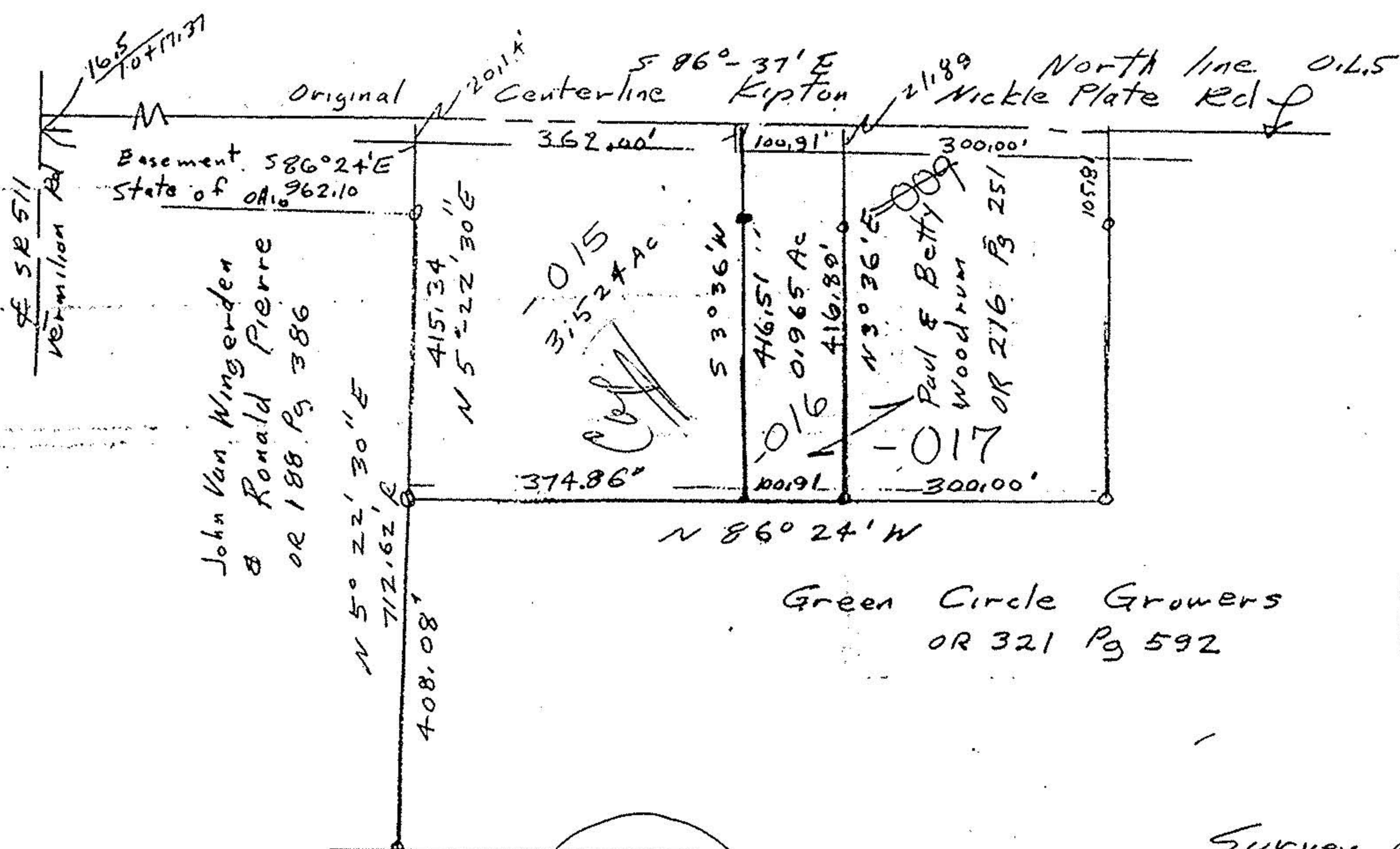


A-5




P.V. 296 Pg 612
State of Ohio Easement

2126 Acres
Remainder

- o iron pipes fd
- iron pins set

John Pozyzwal
Reg Surveyor



21670

APPROVED LORAIN CO. MAP DEPT
DATE 2-15-96
PAGE 13-C
BY CAROLYN FRANCIS

Survey of Survey Splits
for Paul Woodrum
Original Lot 5 Tract 10
Camden Township
Lorain County Ohio
Scale 1" = 200' Dec 1995

13-10-005-000-