NOTES:

1. EXISTING RIGHT OF WAY WIDTHS AND LOCATIONS ARE DETERMINED BY A SURVEY PERFORMED BY THE OHIO DEPARTMENT OF TRANSPORTATION USING ODOT RECORDS, LORAIN COUNTY TAX MAPS FOR RUSSIA TOWNSHIP, AND VARIOUS SURVEY PLATS.
2. REFER TO SHEET 1 OF 7 FOR MONUMENT LOCATIONS, TABLE AND NOTE.
3. ALL DIMENSIONS, UNLESS OTHERWISE SPECIFIED, ARE IN METERS WITH ENGLISH EQUIVALENTS IN (FEET).
4. STATIONS AND OFFSETS ARE FROM THE CENTERLINE OF RIGHT OF WAY OF S.R. 58.

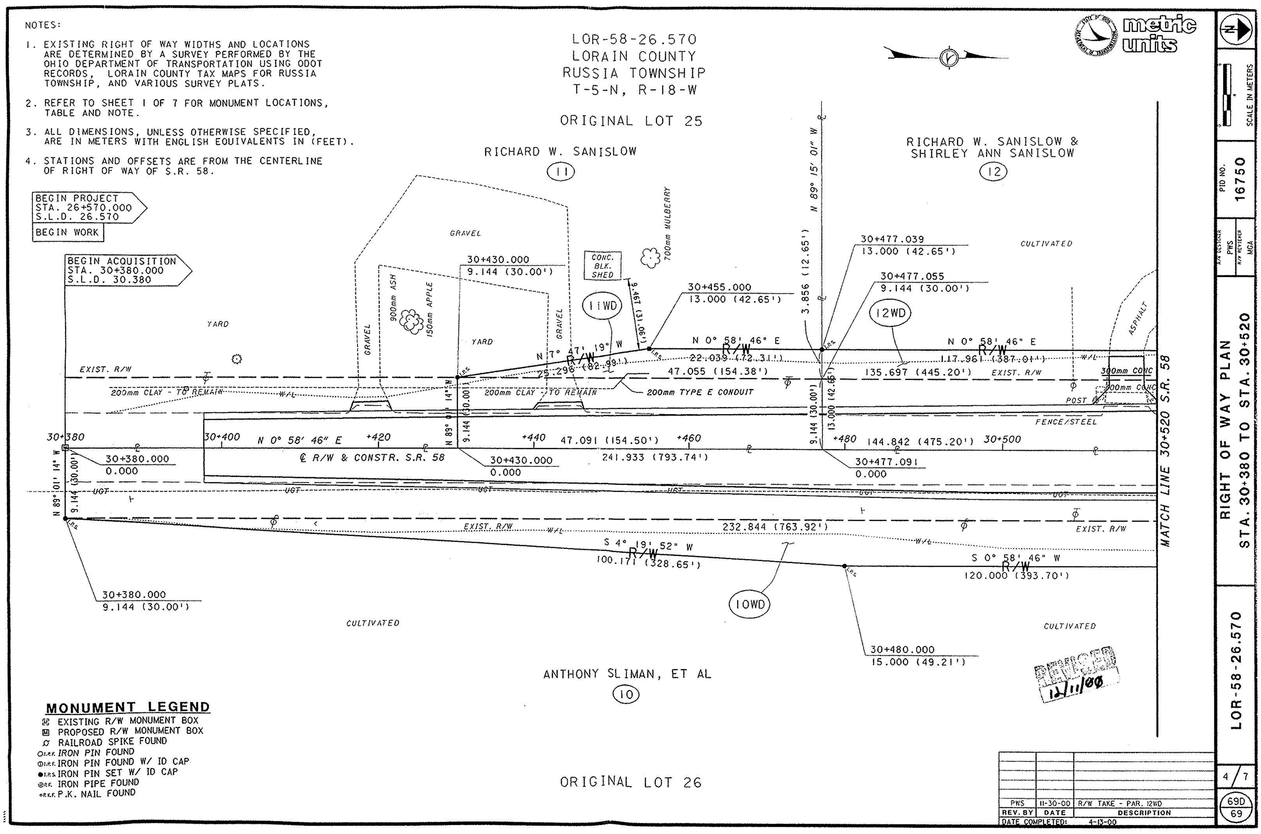

MONUMENT LEGEND

- EXISTING R/W MONUMENT BOX
- PROPOSED R/W MONUMENT BOX
- RAILROAD SPIKE FOUND
- IRON PIN FOUND
- IRON PIN FOUND W/ ID CAP
- IRON PIN SET W/ ID CAP
- IRON PIPE FOUND
- P.K. NAIL FOUND

REV. BY	DATE	DESCRIPTION
PWS	11-30-00	R/W TAKE - PAR. 12WD

DATE COMPLETED: 4-13-00

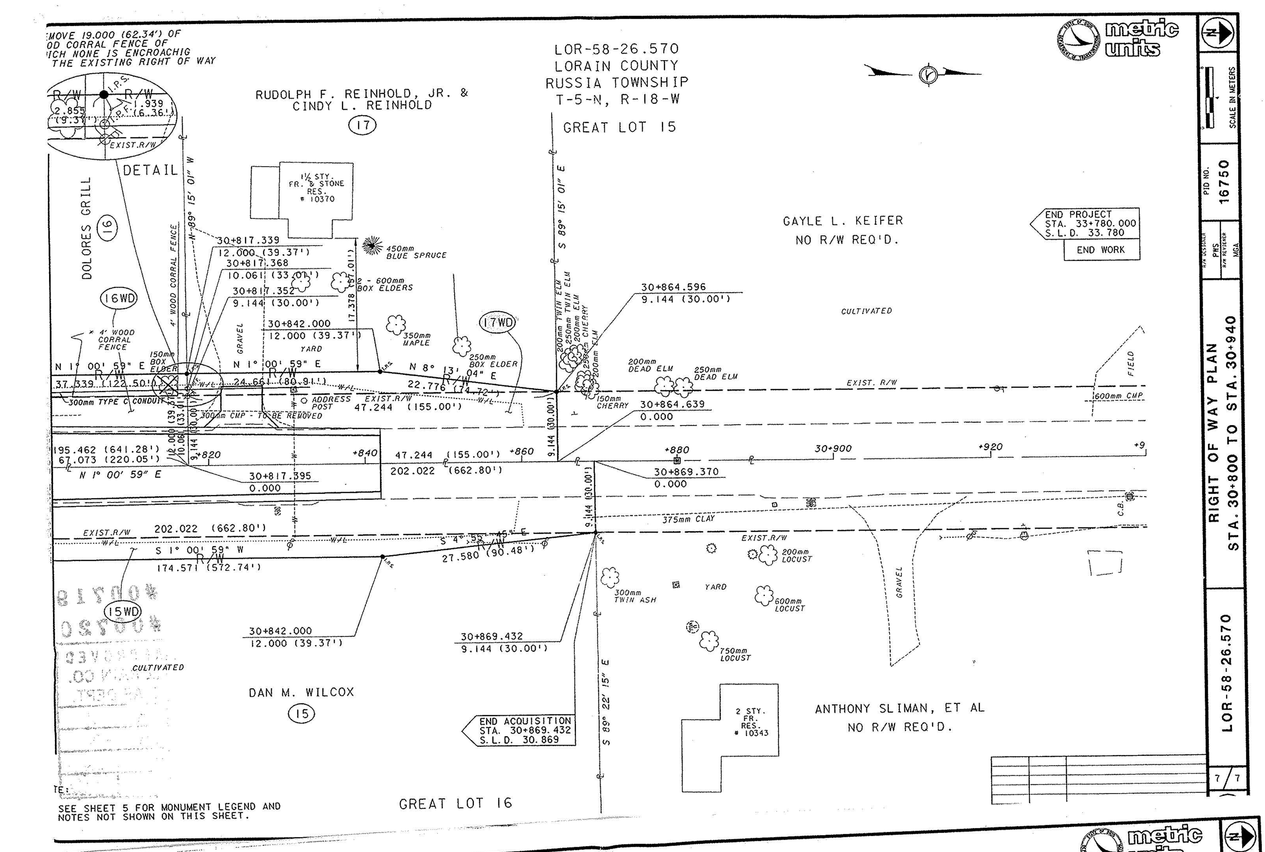

SEE SHEET 5 FOR MONUMENT LEGEND AND NOTES NOT SHOWN ON THIS SHEET.

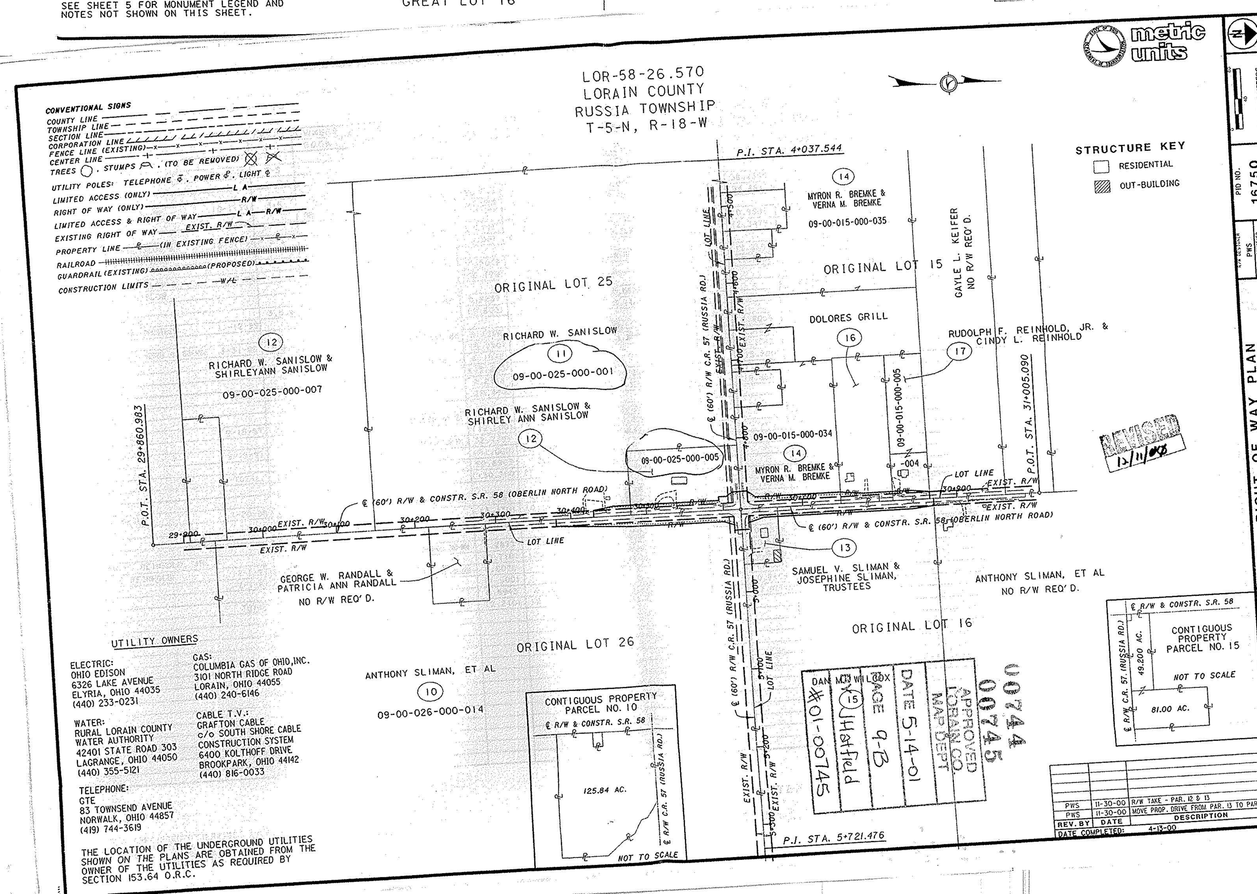

UTILITY OWNERS

ELECTRIC:
OHIO EDISON
6326 LAKE AVENUE
ELYRIA, OHIO 44035
(440) 233-0231

GAS:
COLUMBIA GAS OF OHIO,INC.
3101 NORTH RIDGE ROAD
LORAIN, OHIO 44055
(440) 240-6146

WATER:
RURAL LORAIN COUNTY WATER AUTHORITY
42401 STATE ROAD 303
LAGRANGE, OHIO 44050
(440) 355-5121

CABLE T.V.:
GRAFTON CABLE
c/o SOUTH SHORE CABLE CONSTRUCTION SYSTEM
6400 KOLTHOFF DRIVE
BROOKPARK, OHIO 44142
(440) 816-0033

TELEPHONE:
GTE
83 TOWNSEND AVENUE
NORWALK, OHIO 44857
(419) 744-3619

THE LOCATION OF THE UNDERGROUND UTILITIES SHOWN ON THE PLANS ARE OBTAINED FROM THE OWNER OF THE UTILITIES AS REQUIRED BY SECTION 153.64 O.R.C.

REV. BY	DATE	DESCRIPTION
PWS	11-30-00	R/W TAKE - PAR. 15 & 13
PWS	11-30-00	MOVE PROP. DRIVE FROM PAR. 13 TO PAR. 15

DATE COMPLETED: 4-13-00

APPROVED LORAIN CO. MAP DEPT.

DAN M. WILCOX #01-00745 PAGE 9-B DATE 5-14-01

00744 00745