


Plat of Survey for David Treaster

Being a part of Lot 10 within Tract 12,
Henrietta Township, Lorain County, Ohio

D.W. & B.A. Treaster
RN 20000709858



Firelands Area Council Inc.
Boy Scouts of America
307/485

Parcel A
2.0753 Acres.


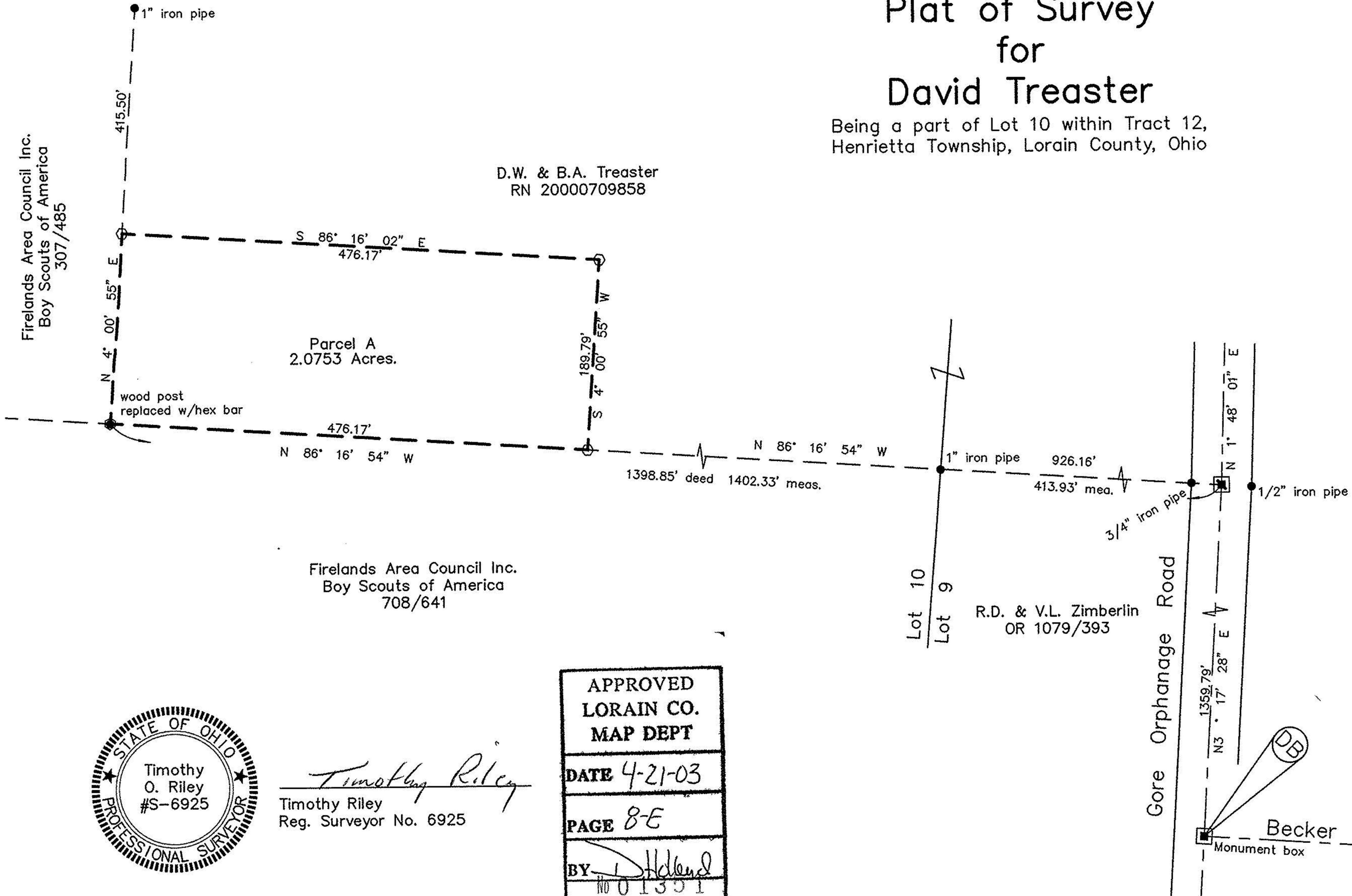
Firelands Area Council Inc.
Boy Scouts of America
708/641

Lot 10
Lot 9

R.D. & V.L. Zimmerlin
OR 1079/393


Gore Orphanage Road

Becker Road



Timothy Riley
Timothy Riley
Reg. Surveyor No. 6925

APPROVED LORAIN CO. MAP DEPT
DATE 4-21-03
PAGE 8-E
BY <i>D. Holland</i> No 01351



Timothy Riley
ENGINEER - SURVEYOR
Norwalk, Ohio

Date: 3-17-2001 Dwn By: CAD
Scale: 1" = 100' Ckd By: TOR
Tract 12, Lot 10, Henrietta Twp.
Job No. 32,006 A Gore Orphanage Rd