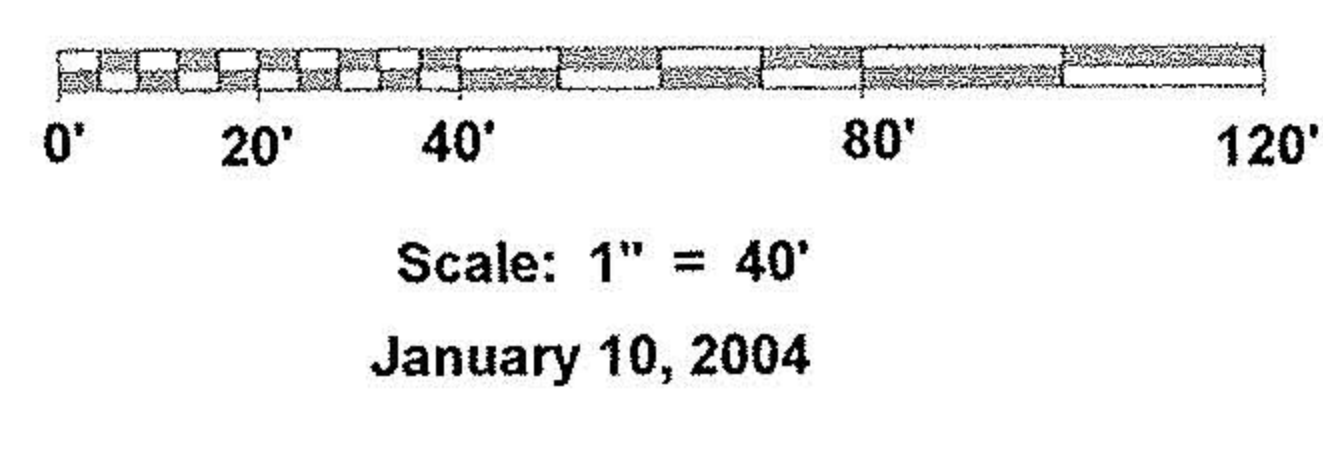


Point	Northing	Easting	Description
1	5000.00000	5000.00000	pt
2	4750.08758	5006.61693	pt
3	4945.01927	5001.45573	pt
4	4845.05430	5004.10250	pt
5	4750.84679	4916.62014	pt
6	5000.75921	4910.00320	pt
7	5000.00000	5000.00000	pt
8	4945.77848	4911.45593	IRON PIN FOUND
9	4845.81351	4914.10570	pt
10	4998.86119	5134.98520	pt
11	4414.00615	5150.48041	pt
12	4357.29471	4927.04022	pt
13	4379.97951	5016.41629	pt
14	4944.91310	5001.60030	IRON PIN FOUND
15	4845.79960	4913.93210	IRON PIN FOUND
16	4943.62580	5136.38680	IRON PIN SET
17	4943.62580	5136.38670	IRON PIN FOUND
18	4750.77870	4916.66610	house
19	4811.32230	4929.76330	house
20	4815.98770	4929.12600	house
21	4855.40460	4929.18200	house
22	4855.34370	4940.17110	house
23	4859.25590	4940.28780	house
24	4859.26900	4979.70870	house
25	4869.49200	5057.28220	erie e
26	5044.30410	4823.80520	pk
27	5040.09030	4421.01970	pk
28	5046.56330	3053.04420	TR
29	4963.55160	2821.40660	IRON PIN FOUND
30	4960.86640	3145.29650	IRON PIN FOUND
31	4708.07430	5036.70770	nail
32	4749.67240	5006.77140	IRON PIN FOUND
33	4357.43950	4926.85020	IRON PIN FOUND
34	4380.02370	5016.25170	pt
35	4413.89890	5150.34920	pt
36	4811.22620	4945.58270	house
37	4829.96420	4947.55830	house
38	4833.47830	4978.58850	house
39	4726.89050	5056.94750	erie e
40	4413.89830	5150.35050	IRON PIN SET
41	4458.73500	4996.18490	nail
42	4380.03320	5016.24960	IRON PIN SET
43	4962.30616	2971.63144	CONCRETE MONUMENT



Note: Bearings shown are to an assumed meridian and are used to describe angles only.

Being known as part of Original Brownhelm Township Lot No. 1 in the City of Vermilion, County of Lorain, in the State of Ohio and part of Lorain County's permanent parcel number 01-00-001-109-015.

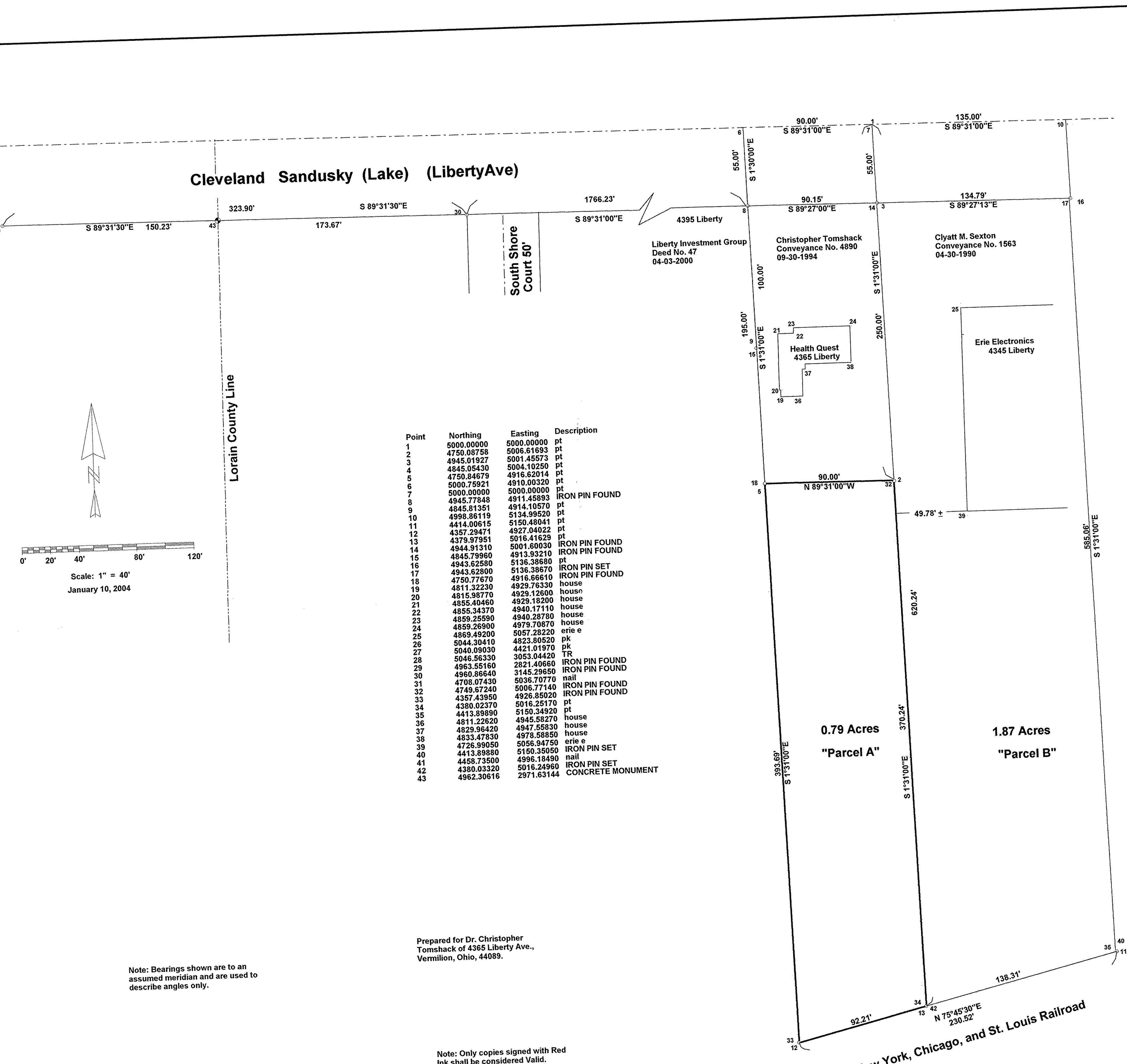
Prepared for Dr. Christopher Tomshack of 4365 Liberty Ave., Vermilion, Ohio, 44089.

Note: Only copies signed with Red Ink shall be considered Valid.  
*Patrick A. McGannon*  
 Patrick A. McGannon P.S. 7154

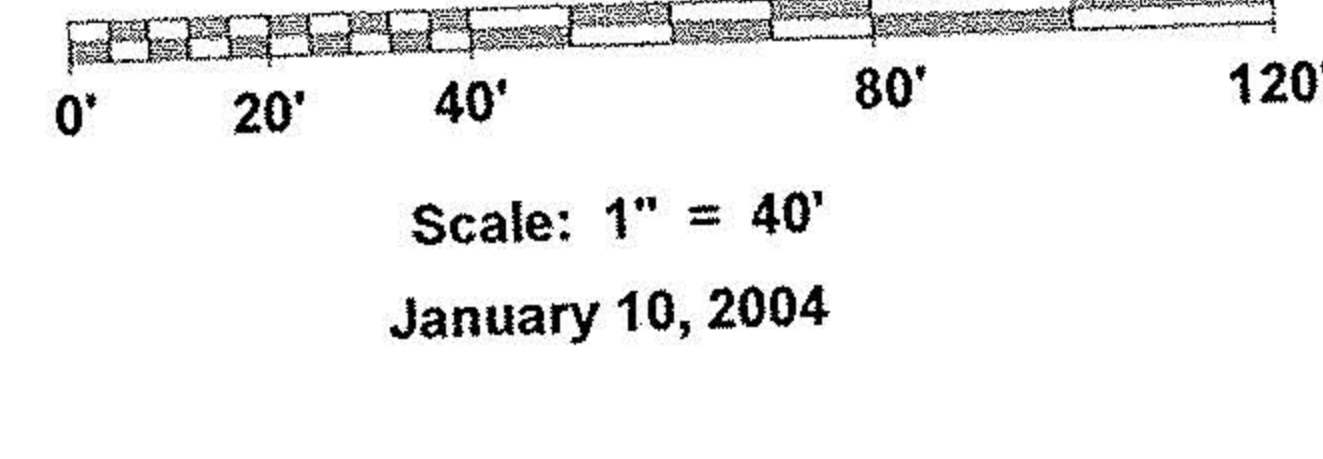
No 01627  
 APPROVED  
 LORAIN CO.  
 MAP DEPT.  
 DATE 4-26-04  
 PAGE 1-00-001-D  
 BY R. MAINES  
 REVISION 04-01627

**Boundary Survey**  
**Patrick A. McGannon**  
 Registered Professional Surveyor

1731 Gettysburg Drive, Lorain, Ohio 44053 (440)-2822712



Point	Northing	Easting	Description
1	5000.00000	5000.00000	pt
2	4750.08758	5006.61693	pt
3	4945.01927	5001.45573	pt
4	4845.05430	5004.10250	pt
5	4750.84679	4916.62014	pt
6	5000.75921	4910.00320	pt
7	5000.00000	5000.00000	pt
8	4945.77848	4911.45593	IRON PIN FOUND
9	4845.81351	4914.10570	pt
10	4998.86119	5134.98520	pt
11	4414.00615	5150.48041	pt
12	4357.29471	4927.04022	pt
13	4379.97951	5016.41629	pt
14	4944.91310	5001.60030	IRON PIN FOUND
15	4845.79960	4913.93210	IRON PIN FOUND
16	4943.62580	5136.38680	IRON PIN SET
17	4943.62580	5136.38670	IRON PIN FOUND
18	4750.77870	4916.66610	house
19	4811.32230	4929.76330	house
20	4815.98770	4929.12600	house
21	4855.40460	4929.18200	house
22	4855.34370	4940.17110	house
23	4859.25590	4940.28780	house
24	4859.26900	4979.70870	house
25	4869.49200	5057.28220	erie e
26	5044.30410	4823.80520	pk
27	5040.09030	4421.01970	pk
28	5046.56330	3053.04420	TR
29	4963.55160	2821.40660	IRON PIN FOUND
30	4960.86640	3145.29650	IRON PIN FOUND
31	4708.07430	5036.70770	nail
32	4749.67240	5006.77140	IRON PIN FOUND
33	4357.43950	4926.85020	IRON PIN FOUND
34	4380.02370	5016.25170	pt
35	4413.89890	5150.34920	pt
36	4811.22620	4945.58270	house
37	4829.96420	4947.55830	house
38	4833.47830	4978.58850	house
39	4726.89050	5056.94750	erie e
40	4413.89830	5150.35050	IRON PIN SET
41	4458.73500	4996.18490	nail
42	4380.03320	5016.24960	IRON PIN SET
43	4962.30616	2971.63144	CONCRETE MONUMENT



Note: Bearings shown are to an assumed meridian and are used to describe angles only.

Being known as part of Original Brownhelm Township Lot No. 1 in the City of Vermilion, County of Lorain, in the State of Ohio and part of Lorain County's permanent parcel number 01-00-001-109-015.

Prepared for Dr. Christopher Tomshack of 4365 Liberty Ave., Vermilion, Ohio, 44089.

Note: Only copies signed with Red Ink shall be considered Valid.  
*Patrick A. McGannon*  
 Patrick A. McGannon P.S. 7154

**Boundary Survey**  
**Patrick A. McGannon**  
 Registered Professional Surveyor

1731 Gettysburg Drive, Lorain, Ohio 44053 (440)-2822712