


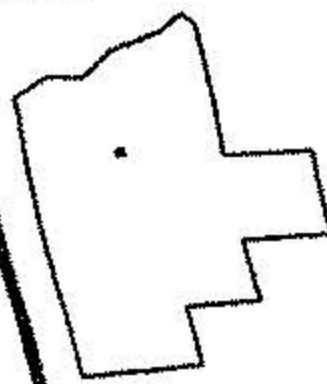
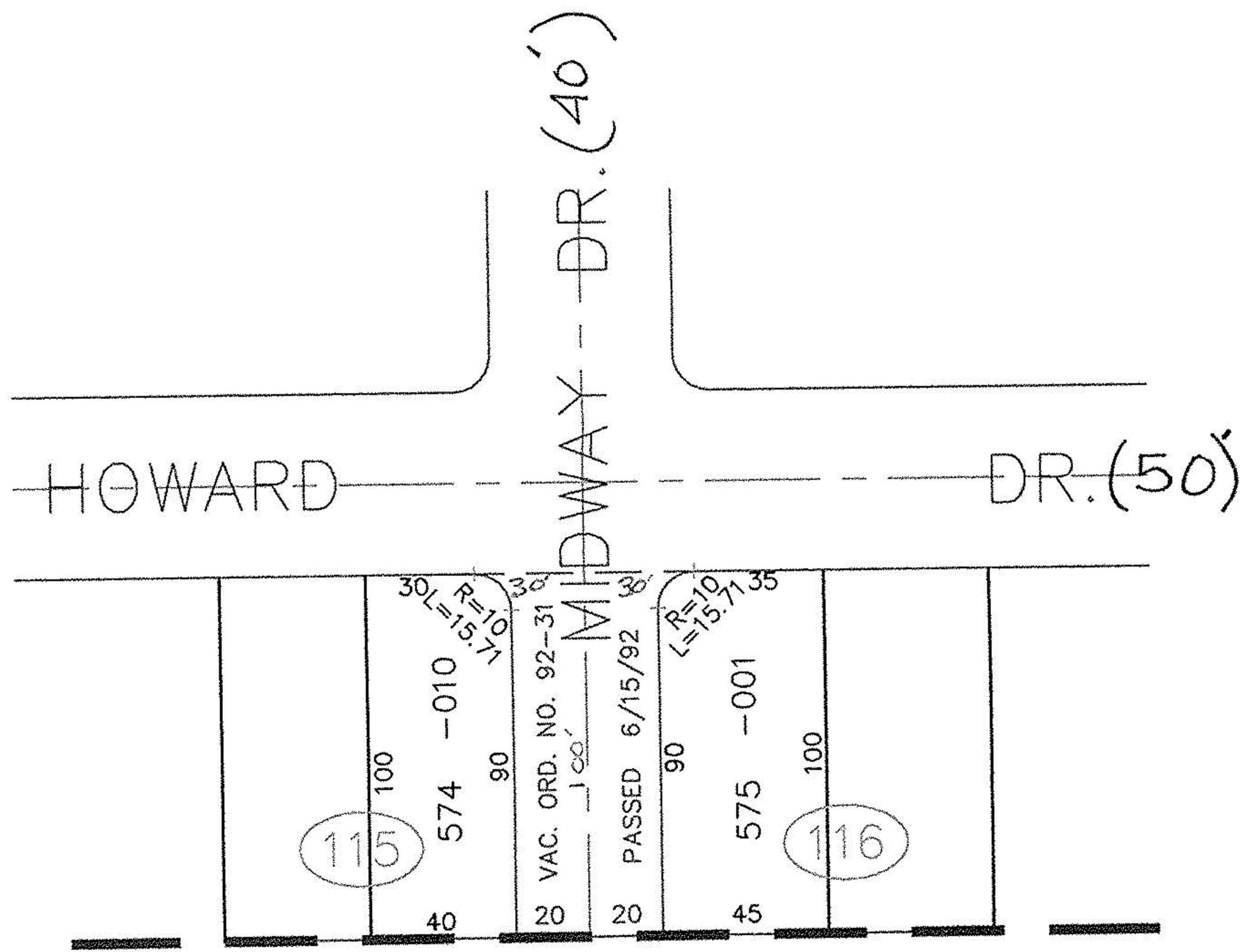
PARENT PARCEL: _____
CHILD PARCEL: STREET VACATION OF PT. OF MIDWAY DR.
STARTING POINT: INTERSECTION OF THE WESTERLY RIGHT OF WAY LINE OF MIDWAY DR.
AND THE SOUTHERLY RIGHT OF WAY LINE OF HOWARD DR.

NO. 00565-V

STREET VACATION



BROWNHELM TWP. O.L. 16
VACATION OF PART OF MIDWAY DR.
ORD. NO. 92-31



SPLITS/DEEDS PROCESSED
LORAIN COUNTY TAX MAP DEPARTMENT
226 MIDDLE AVE. ELYRIA, OHIO

SURVEYED BY: J. POZYWAK
CLOSURE: N/A
MAP PAGE(S): 1-00-016-A
APPROVED BY: RRM DATE: 7-3-01
SCALE: 1" = 50' PRIOR INSTRUMENT: N/A