


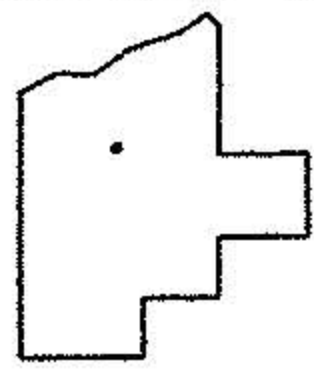
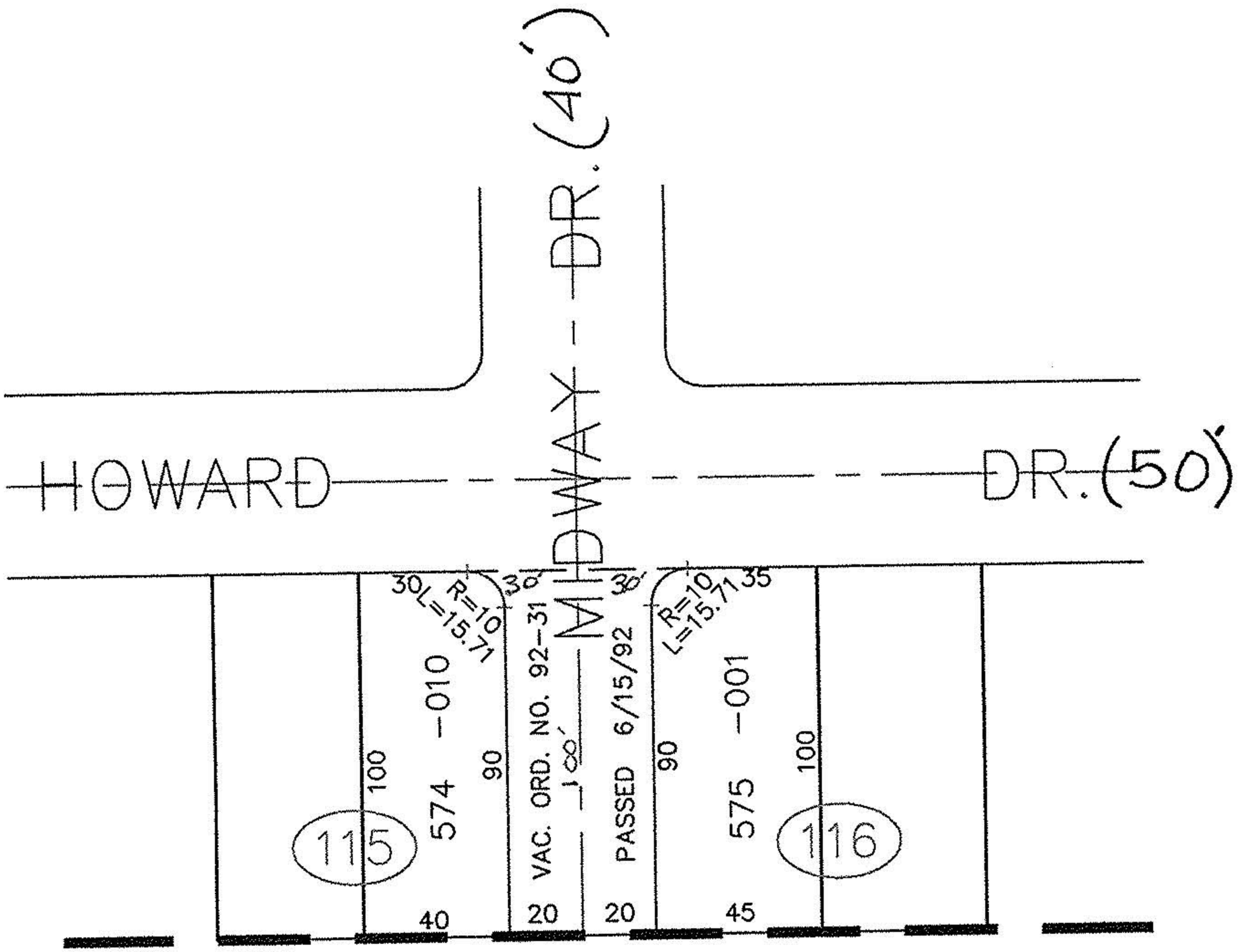
PARENT PARCEL: _____
 CHILD PARCEL: STREET VACATION OF PT. OF MIDWAY DR.
 STARTING POINT: INTERSECTION OF THE WESTERLY RIGHT OF WAY LINE OF MIDWAY DR.
 AND THE SOUTHERLY RIGHT OF WAY LINE OF HOWARD DR.

NO. 00565-V



STREET VACATION

BROWNHELM TWP. O.L. 16
 VACATION OF PART OF MIDWAY DR.
 ORD. NO. 92-31



SPLITS/DEEDS PROCESSED
 LORAIN COUNTY TAX MAP DEPARTMENT
 226 MIDDLE AVE. ELYRIA, OHIO

SURVEYED BY: J. POZYWAK
 CLOSURE: N/A
 MAP PAGE(S): 1-00-016-A
 APPROVED BY: RRM DATE: 7-3-01
 SCALE: 1" = 50' PRIOR INSTRUMENT: N/A