

I
R
O
Z

TENNEY STREET 50'

#22719

APPROVED
LORAIN CO.
MAP DEPT.

DATE 12-7-98

PAGE 5-00-037A

BY *T. Spik*

VOID
AFTER 22719

5/8" CAPPED REBAR SET.
10-15-98

271

AMES STREET 50'

273

BOUNDARY SURVEY

SUBLOT 270

JAMES JACKSON'S ADDITION

P.V. 2 P. 5

PT. AMHERST TWP. ORIGINAL LOT 37

(CO. PCL. NO. 05-00-037-103-005)

CITY OF AMHERST COUNTY OF LORAIN

STATE OF OHIO

PREPARED BY

KS ASSOCIATES INC.


ENGINEERS

SURVEYORS

REV. 10-19-98

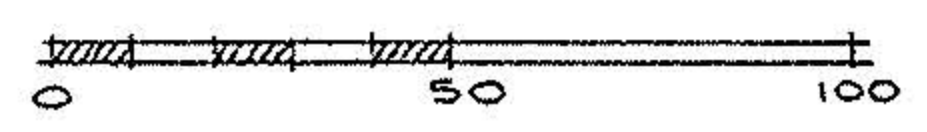
David L. Ellwell

REG. SURV. NO. 6333
3-25-98



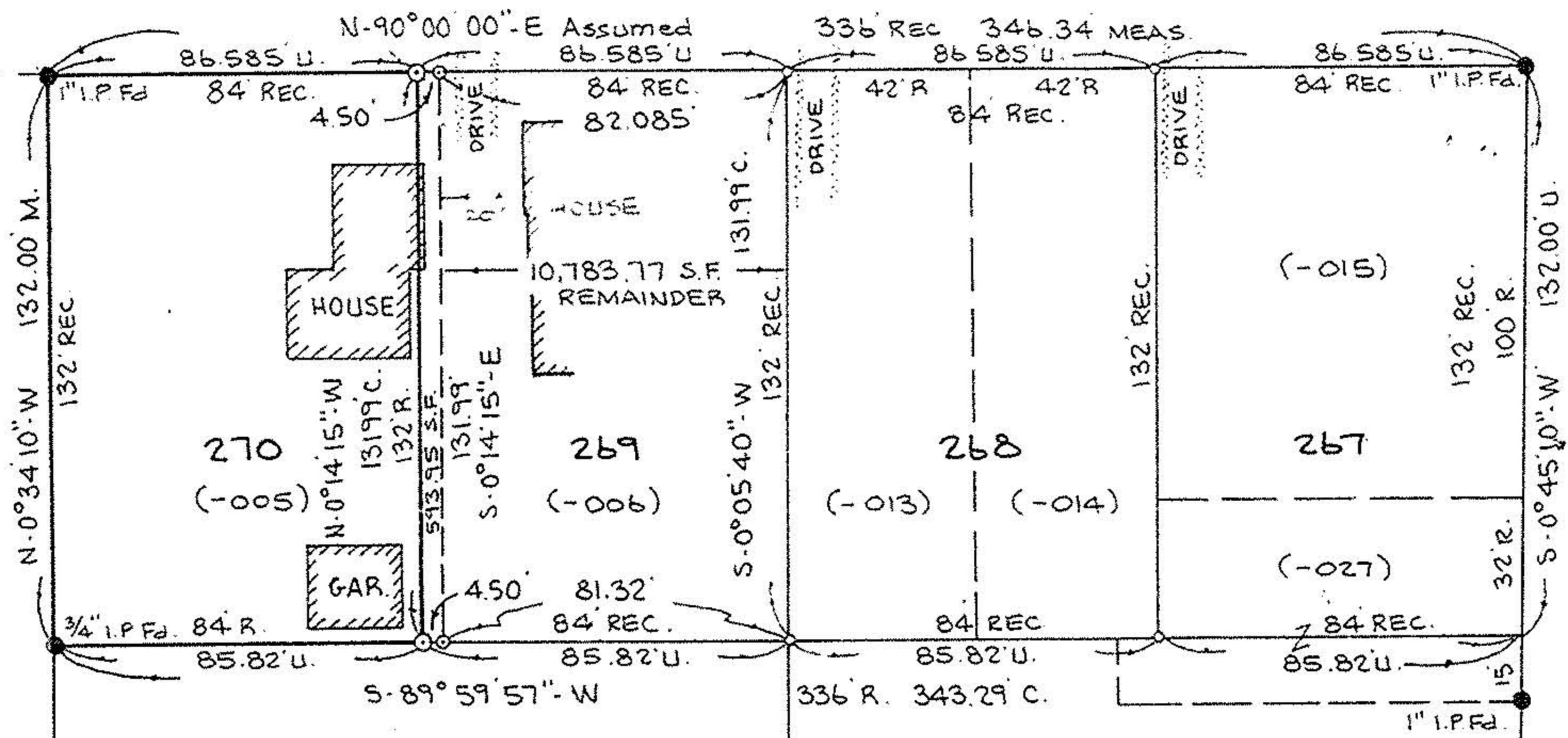
103

SCALE: 1" = 50'



1" I.P.Fd.

1" I.P.Fd.



JACKSON STREET 50'

98077