
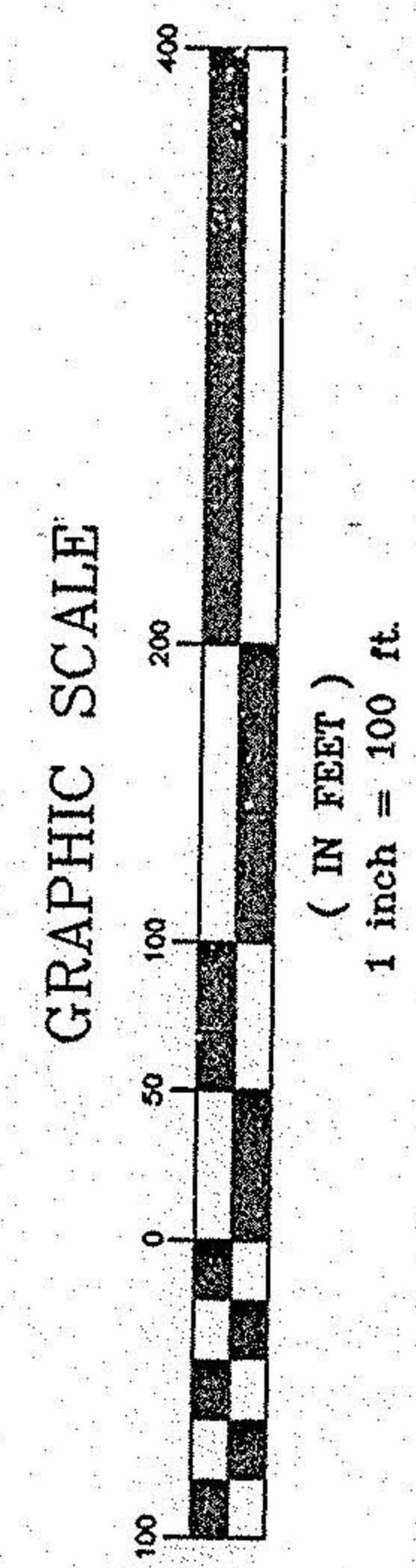



APPROVED	DATE 5-19-03
LORAIN CO.	PAGE
MAP DEPT	BY D. H. Blaine
	Mn 00858-A

4-00003E
 4-00002FA
 3-L
 3-00003HA
 3-00004B



J.A.R. Engineering & Surveying, Inc.
 CONSULTING ENGINEERS / SURVEYORS
 24629 DETROIT ROAD WESTLAKE, OHIO 44145
 Phone: (440)-871-8345

SURVEY MAP
JOHN C. KRYSZTOWSKI
 PPN: 04-00-003-101-XXX
AVON, OHIO

VILLAGE OF SHEFFIELD
 CITY OF AVON

HERMANN KLANN
 03-00-004-000-053
 10/08/88

P.P.N. 03-00-004-000-047
 2.7193 Acres

HERMANN KLANN
 03-00-004-000-051
 Doc. No. 980568399

R=1456.70
 L=745.13
 Tan=380.91
 A=29°18'28"

R=1396.70
 L=750.13
 Tan=384.35
 A=30°46'20"

82.00'
 57°45'04"

N31°05'54"E
 876.15'

N89°14'56"W
 165.89'

N32°07'20"E
 71.71'

N33°57'39"E

N89°14'56"W
 1246.27'

N89°14'56"W
 1207.00'

MONUMENT USED
 453.71 Rec. & Msd.
 389 23°28'01"
 01.14
 028.61 Rec. & Used
 01.16
 FRENCH CREEK RD.
 MONUMENT USED
 554.51
 589°14'56"E

I-90 CENTERLINE

L/A N31°05'54"E

02000706
 7021'