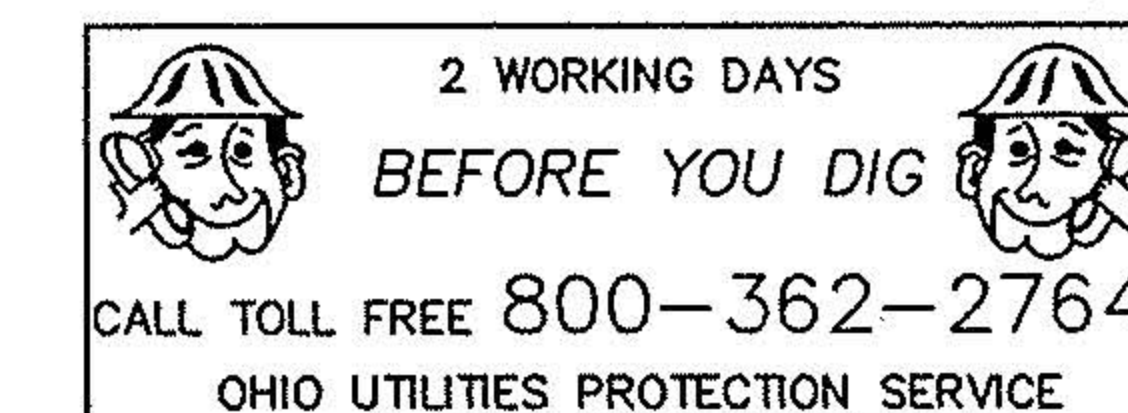


### REFERENCES

DEED VOLUME AND PAGE AS SHOWN  
SURVEY FOR SPRINKLE/MULL BY  
HANK & ASSOC., INC., DATED OCTOBER 17, 2001




### LEGEND

SET	FOUND	DESCRIPTION
⊕	⊙	CONC. MONUMENT
⊕	⊙	RAILROAD SPIKE
⊕	⊙	NAIL
⊕	⊙	IRON ROD
⊕	⊙	DRILL HOLE
⊕	▲	STONE
⊕	■	MONUMENT BOX
⊕	●	IRON PIPE
⊕	■	WOOD POST
(D)		DEED
(P)		PLAT
(M)		MEASURED
(S)		SURVEYED
(C)		CALCULATED

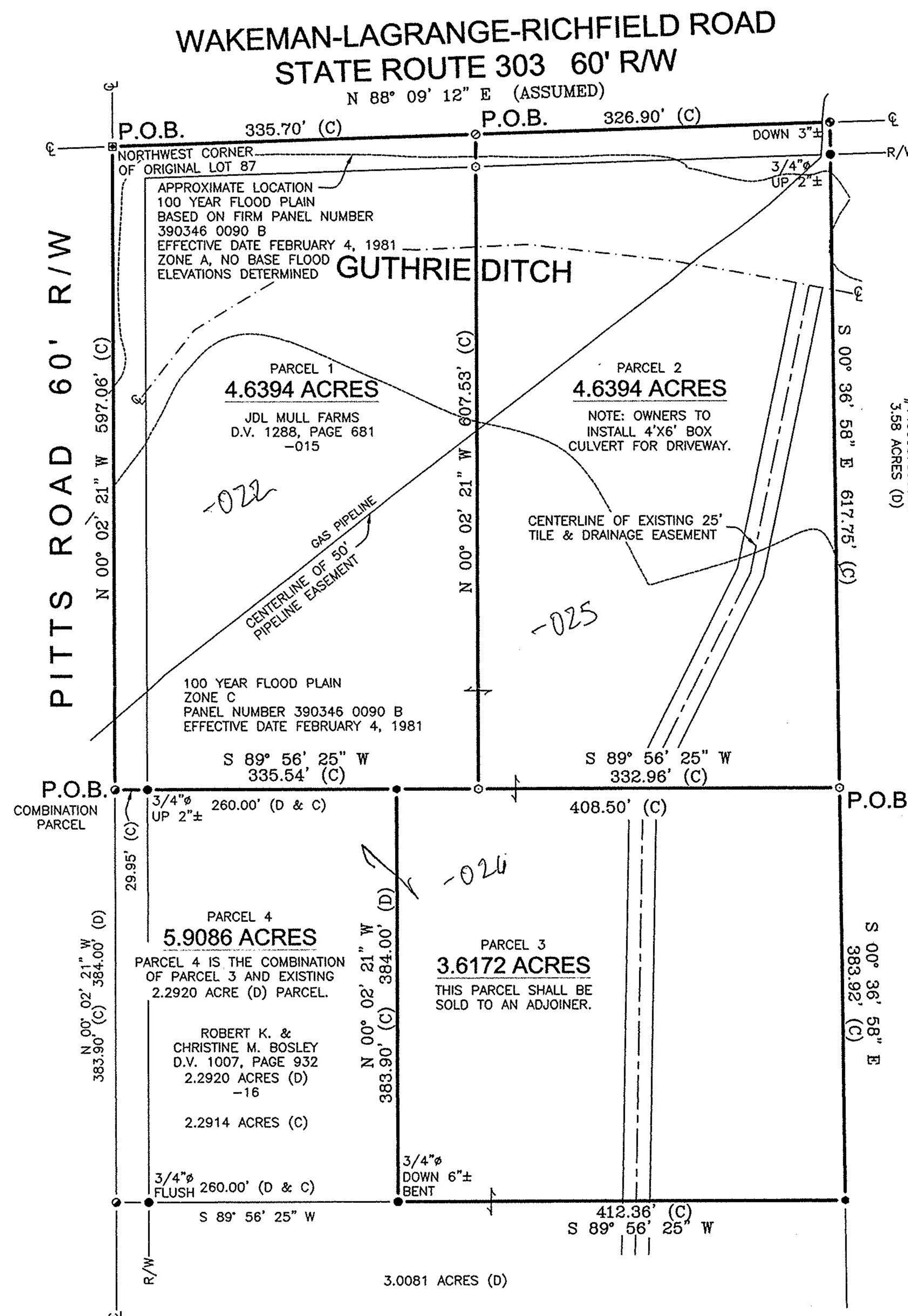
**NOTE:**  
ALL IRON ROD SET ARE 5/8" DIA. x 30" LENGTH WITH PERSONALIZED CAPS (HANK AND ASSOC.) DRIVEN FLUSH.

### SURVEYOR'S STATEMENT

I HEREBY DECLARE THAT THE ABOVE PARCEL WAS SURVEYED DURING MARCH, 2003, PROPERTY LINES SHOWN ARE LOCATED FROM DEEDS ON RECORD AND ARE DEED LINES. BEARINGS ARE ASSUMED FOR ANGULAR MEASUREMENT ONLY. ALL INFORMATION SHOWN IS TRUE AND CORRECT TO THE BEST OF MY KNOWLEDGE AND BELIEF (PER CHAPTER 4733-37 OF THE OHIO ADMINISTRATIVE CODE).



*James G. Homan, Jr.*  
JAMES G. HOMAN, JR., P.S. # 6972  
DATE 11/17/03



**PARCEL 4**  
**ACREAGE SUMMARY**  
2.2914 ACRES (C)  
+3.6172 ACRES  
5.9086 ACRES

No 01578  
APPROVED  
LORAIN CO.  
MAP DEPT  
DATE 1-29-04  
PAGE 14-F  
BY JHATfield  
# 04-01578

REVISIONS:	ADD PARCEL 4 11-17-03 JGH
CHECKED BY:	JGH
DRAWN BY:	DST
DATE:	02-13-03
SCALE:	1" = 100'
<b>SURVEY FOR: SPRINKLE/MULL</b>	
LOCATED IN PART OF THE ORIGINAL LOT 87, PITTSFIELD TOWNSHIP, LORAIN COUNTY, OHIO.	
<b>HANK AND ASSOCIATES, INC.</b>	
ENGINEERING SURVEYING 137 SOUTH WASHINGTON STREET Tiffin, Ohio 44883 PHONE: (419) 447-4300 FAX: (419) 447-2076	
JOB NO.	2031.034