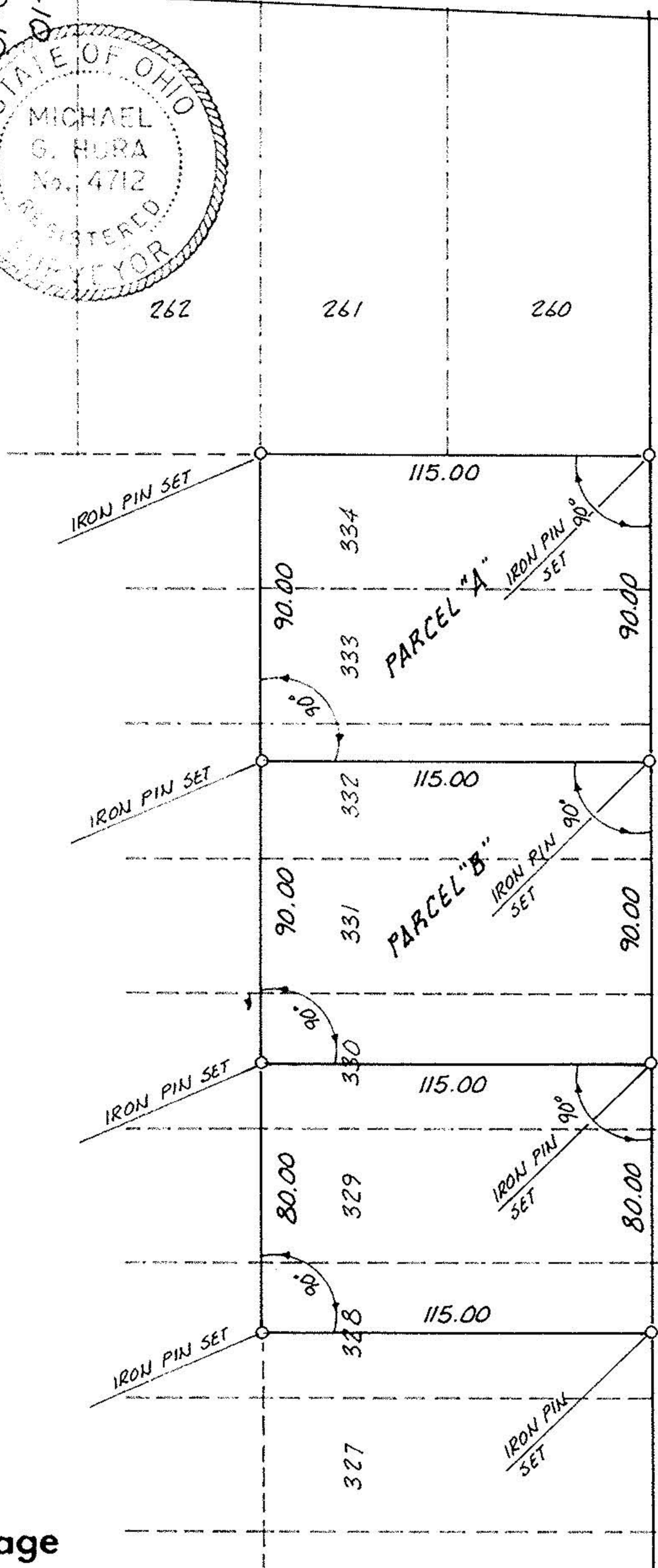
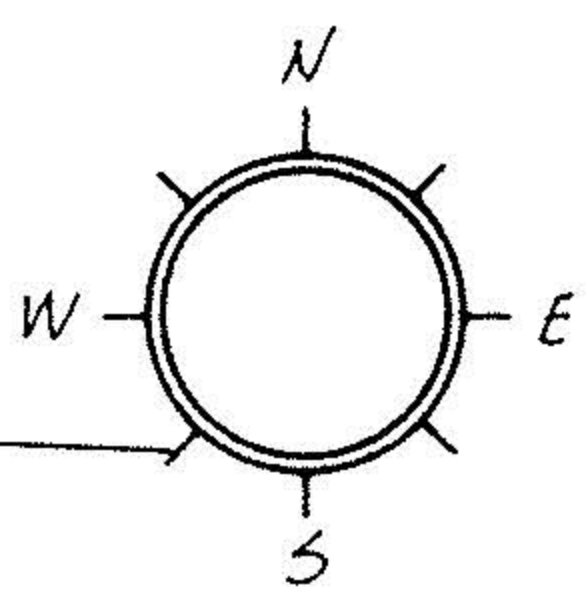



01-00-004-119-045
 01-00-004-119-049
 01-00-004-119-052
 01-00-004-119-053
 1-00-004-C

LAKE ROAD



FERNDALE AVENUE 50'



acreage

DWG No

PERIMETER SURVEY
 1/2 328 & 329 thru 334 of SUNNYSIDE BEACH
 ALLOTMENT Vol. 12 Page 20
 Part of O.L. 4 Sect. Tr.
 City of VERMILION
BROWNHELM Twp. LORAIN Co.

MICHAEL G. HURA
 REGISTERED SURVEYOR
 199 PARK AVENUE
 AMHERST, OHIO 44001

drawn MGH
 date 4-23-74
 scale 1" = 50'