

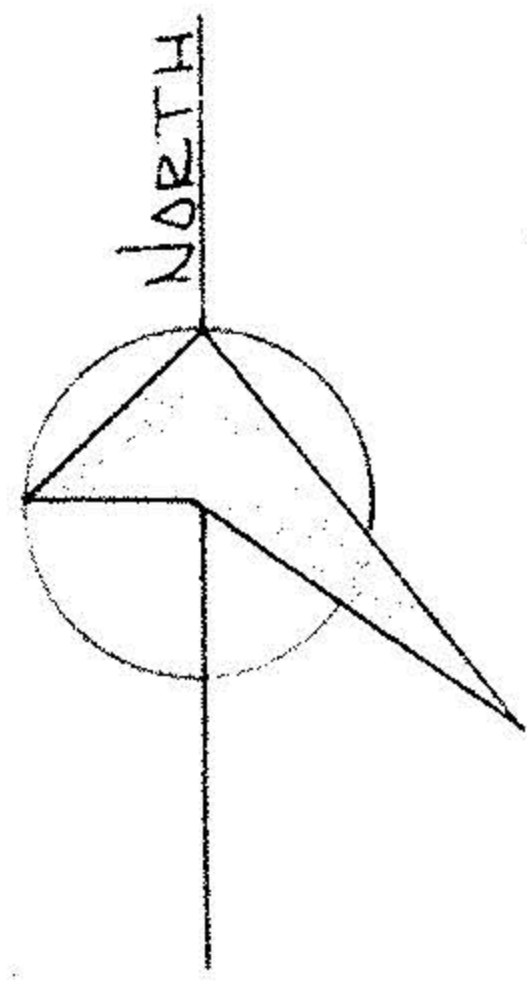
TOTAL AREA = 15.76815 ACRES  
 TAKE AREA = 15.76815 ACRES  
 REMAINDER = 0.00000 ACRES

THEODORE JURCZYNSKI  
 VOL 568 PG. 367

LORAIN COUNTY  
 METROPOLITAN PARKS

Δ.L. 19 BRACE TRACT  
 Δ.L. 20 BRACE TRACT

S 89° 08' 32" E  
 490.00' R & D



06-23-020-000-006

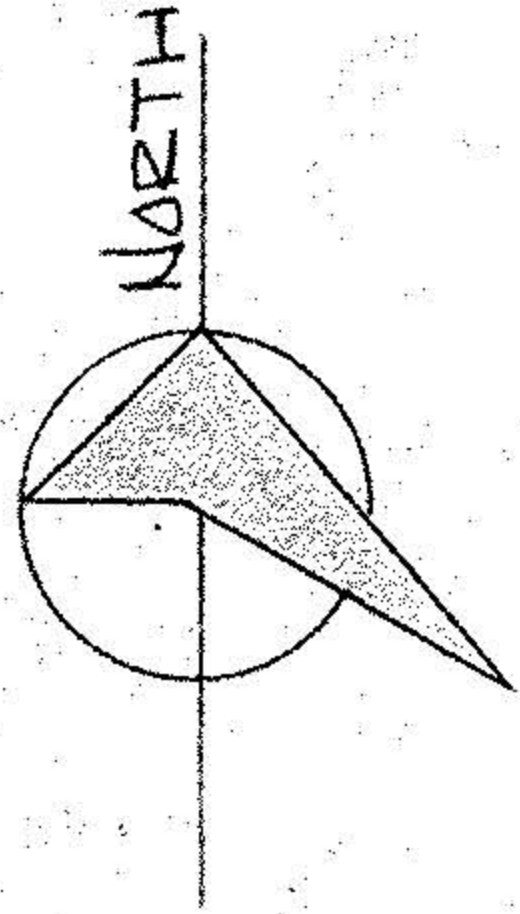
6-31

JACK JOSEPH  
 VOL. 862 PG. 660, 661

LORAIN COUNTY  
 METROPOLITAN PARK DISTRICT

AREA IN Δ.L. 20 = 14.00248 ACRES  
 AREA IN Δ.L. 21 = 1.76567 ACRES  
 TOTAL TAKE AREA = 15.76815 ACRES

TOTAL AREA = 21.47186 ACRES  
 TAKE AREA = 21.47186 ACRES  
 REMAINDER = 0.00000 ACRES



LORAIN COUNTY  
 METROPOLITAN PARK DISTRICT

JACK JOSEPH  
 VOL. 862 PGS. 660, 661

Δ.L. 20 BRACE TRACT  
 Δ.L. 21 BRACE TRACT

S 88° 56' 45" E  
 312.75' OBS.  
 395.75' R  
 S 80° 16' 00" E  
 83.00' ±

06-23-021-000-012

6-31

AREA IN Δ.L. 20 = 0.18411 ACRES  
 AREA IN Δ.L. 21 = 21.28575 ACRES  
 TOTAL TAKE AREA = 21.47186 ACRES

LORAIN COUNTY  
 METROPOLITAN PARK DISTRICT  
 VOL. 952 PG. 683


JOHN TERRY - SPRING VALLEY ENT.  
 VOL. 689 PG. 640, 641

Δ.L. 21 BRACE TRACT  
 Δ.L. 174 WEST OF RIVER


909.03' M

974.03' OBS. N 88° 33' 22" W

10 --- O  
 --- R  
 --- M  
 --- OBS.



1-30-77  
 1" = 100'  
 LD BOOK 219 PGS 100-105  
 DRAWN BY JFR  
 CHECKED BY J.L.M.  
 E NO. 6-BRACE-20,21



LORAIN COUNTY METROPOLITAN PARKS  
 LAND ACQUISITION SURVEY  
 JOHN TERRY - SPRING VALLEY  
 ELYRIA TOWNSHIP

SCHAFFER, HURA & ASSOCIATES, INC.  
 ENGINEERS AND SURVEYORS  
 4370 OBERLIN AVE.  
 LORAIN, OHIO

NBR  
 57

ORIGINAL LOT 20 & 21 BRACE DATE 1-30-  
 TOWNSHIP ELYRIA SCALE 1" = 100'  
 CITY OF FIELD BOOK 219 PGS 100-105  
 COUNTY OF LORAIN DRAWN BY JFR  
 STATE OF OHIO CHECKED BY J.L.M.  
 W. O. 1685-37 FILE NO. 6-BRACE-21