

OLD ABBE ROAD
 MONUMENT USED
 453.71 Rec. & Msd.
 628.61 Rec. & Used
 OL 14
 OL 15
 FRENCH CREEK RD.
 MONUMENT USED
 1082.32 Rec.
 534.51'
 589.14.56'E

1-90 CENTERLINE
 N31°05'54"E
 876.15'
 155.89'
 71.71'
 N32°07'20"E
 133°57'39"E

N89°14'56"W
 1246.27'
 N89°14'56"W
 1207.00'

HERMANN KLAWN
 03-00-004-000-053
 10/08/98

P.P.N. 03-00-004-000-047
 2.7193 Acres

HERMANN KLAWN
 03-00-004-000-051
 Dec. No. 980568399

82.00'
 S 0°45'04"W




R=1456.70
 L=745.13
 Tan=380.91
 A=29°18'28"

R=1396.70
 L=750.13
 Tan=384.35
 A=30°46'20"

VILLAGE OF SHEFFIELD
 CITY OF AVON
 N02°00'06"E
 70.71'

APPROVED	DATE 5-19-03
LORAIN CO.	PAGE
MAP DEPT	BY D. H. Bloland
	M 00858-A

4W003E
 4-00002A
 3-L
 3-00004A
 3-00004B



J.A.R. Engineering & Surveying, Inc.
 CONSULTING ENGINEERS / SURVEYORS
 24629 DETROIT ROAD WESTLAKE, OHIO 44145
 Phone: (440)-871-8345

SURVEY MAP
JOHN C. KRYSZTOWSKI
 PPN: 04-00-003-101-XXX
AVON, OHIO