
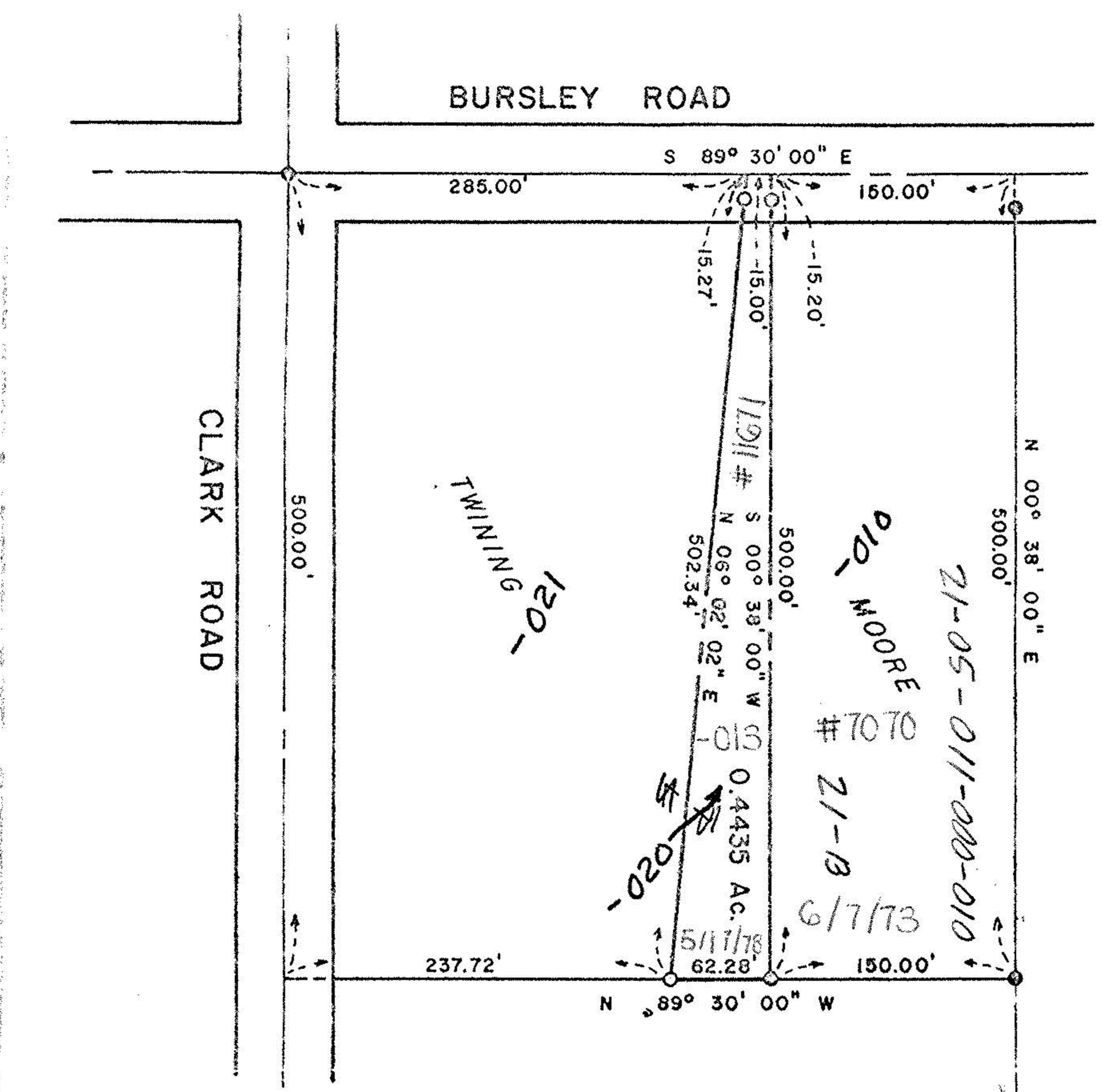



# Plat of Survey

21-05-011-000-010  
- 020



#11671

APPROVED LORAIN CO. MAP DEPT.	
DATE	5-17-78
PAGE	21-B
BY	<i>[Signature]</i>
VOID AFTER	



Owner: ART TWINING

Lot No. 11 Tr. or Sec. 5

Township HUNTINGTON

County LORAIN State OHIO

Date APRIL 1978 Scale 1" = 100'

PIN FOUND  MONUMENT FOUND

Project No. 78110

**SANTEE ASSOCIATES**  
Engineers Surveyors

754 E South Rd  
Middletown, Ohio 45042