

21-02-002-000

#19428

21-FB-200-10-15

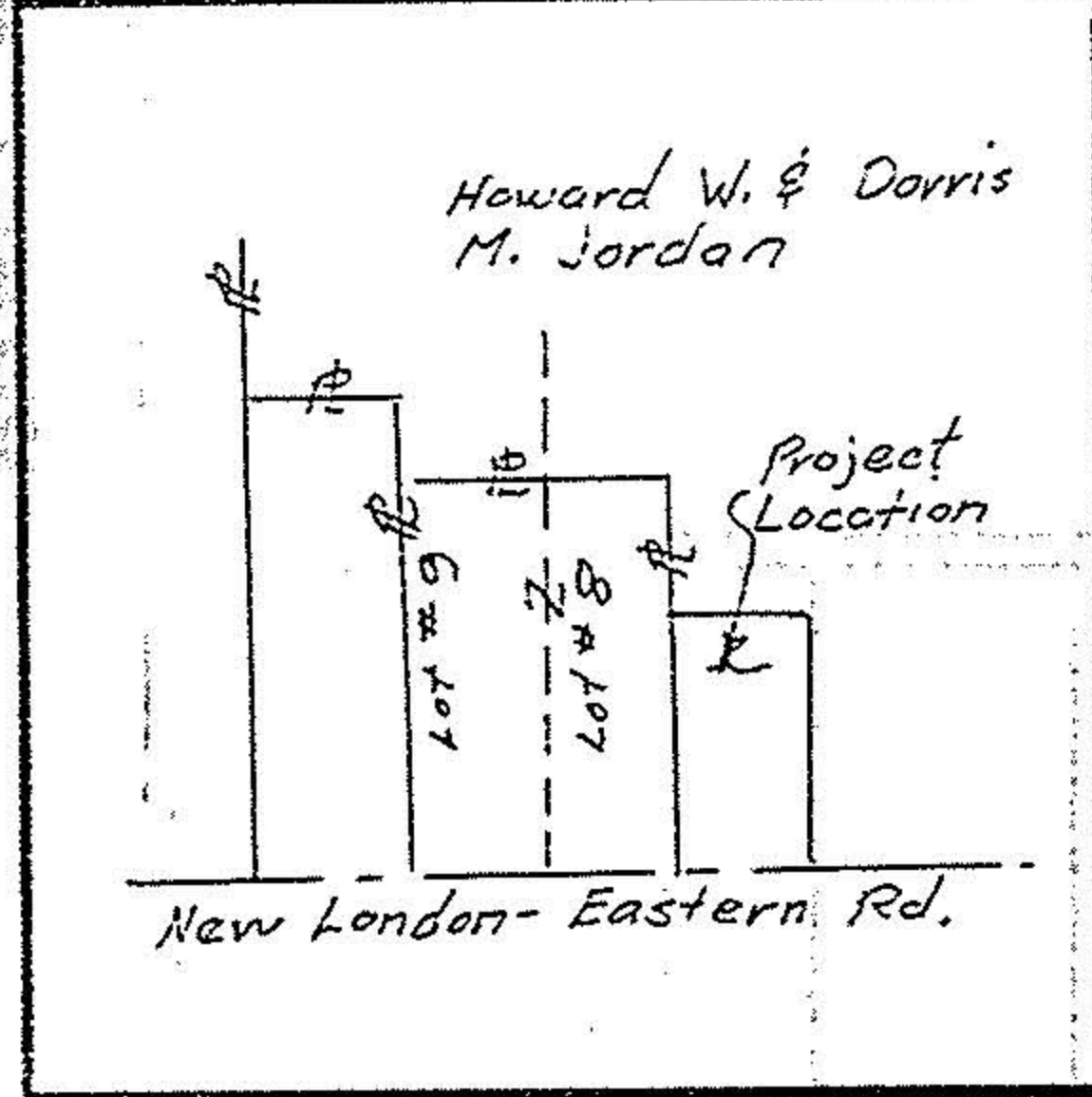
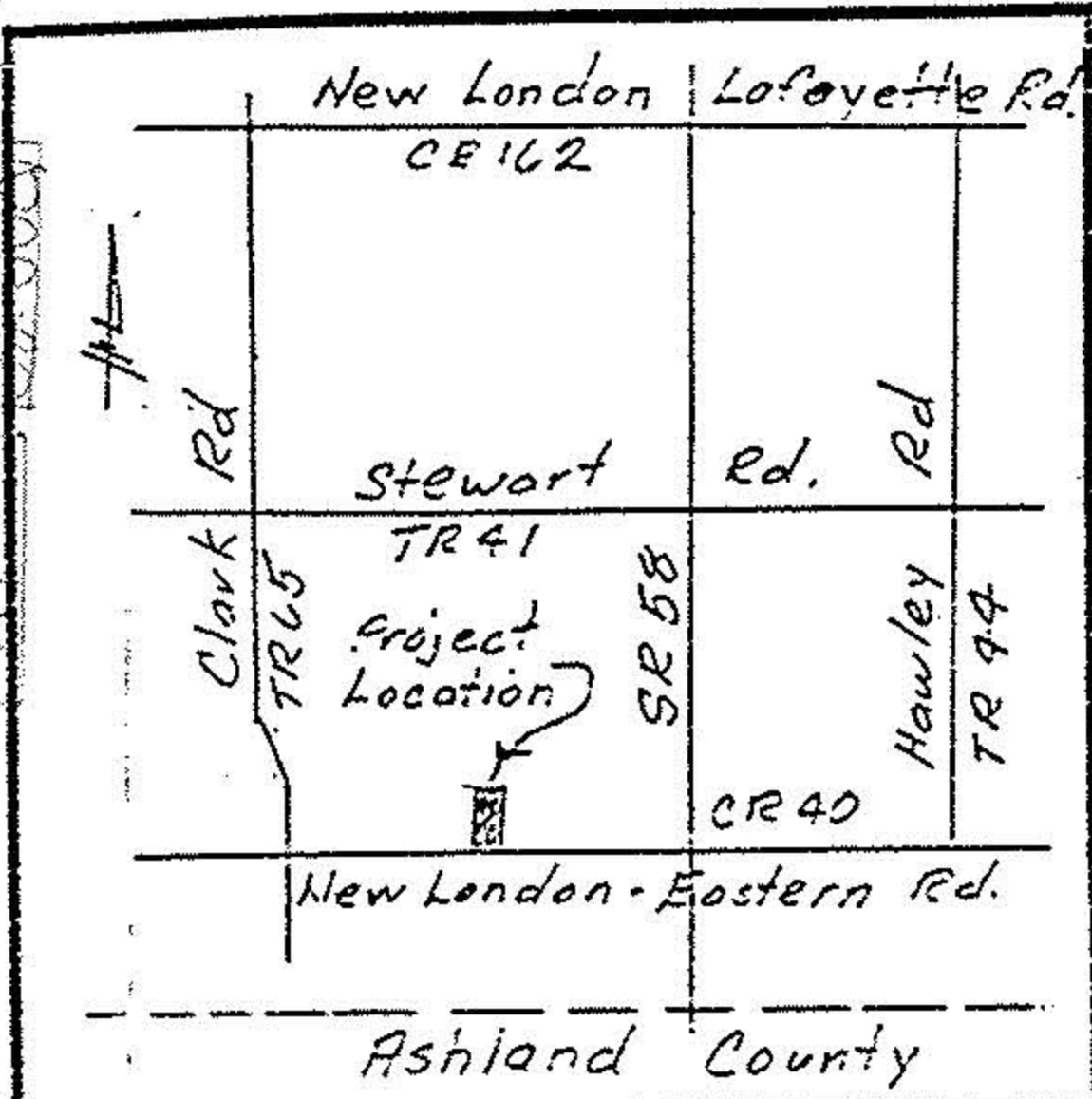



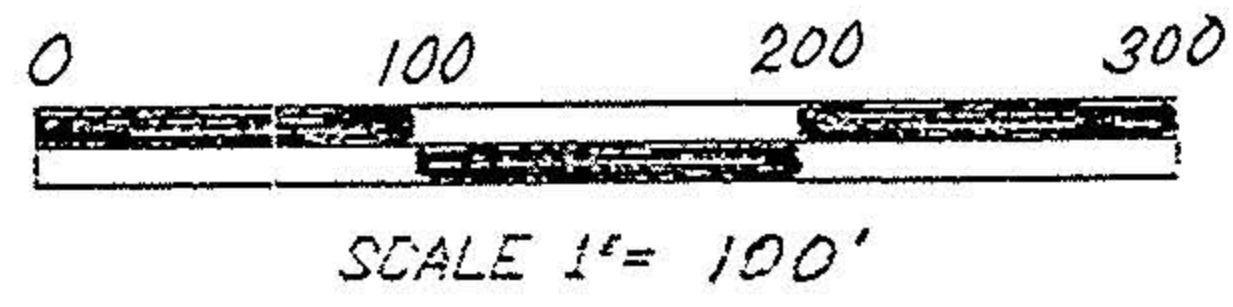
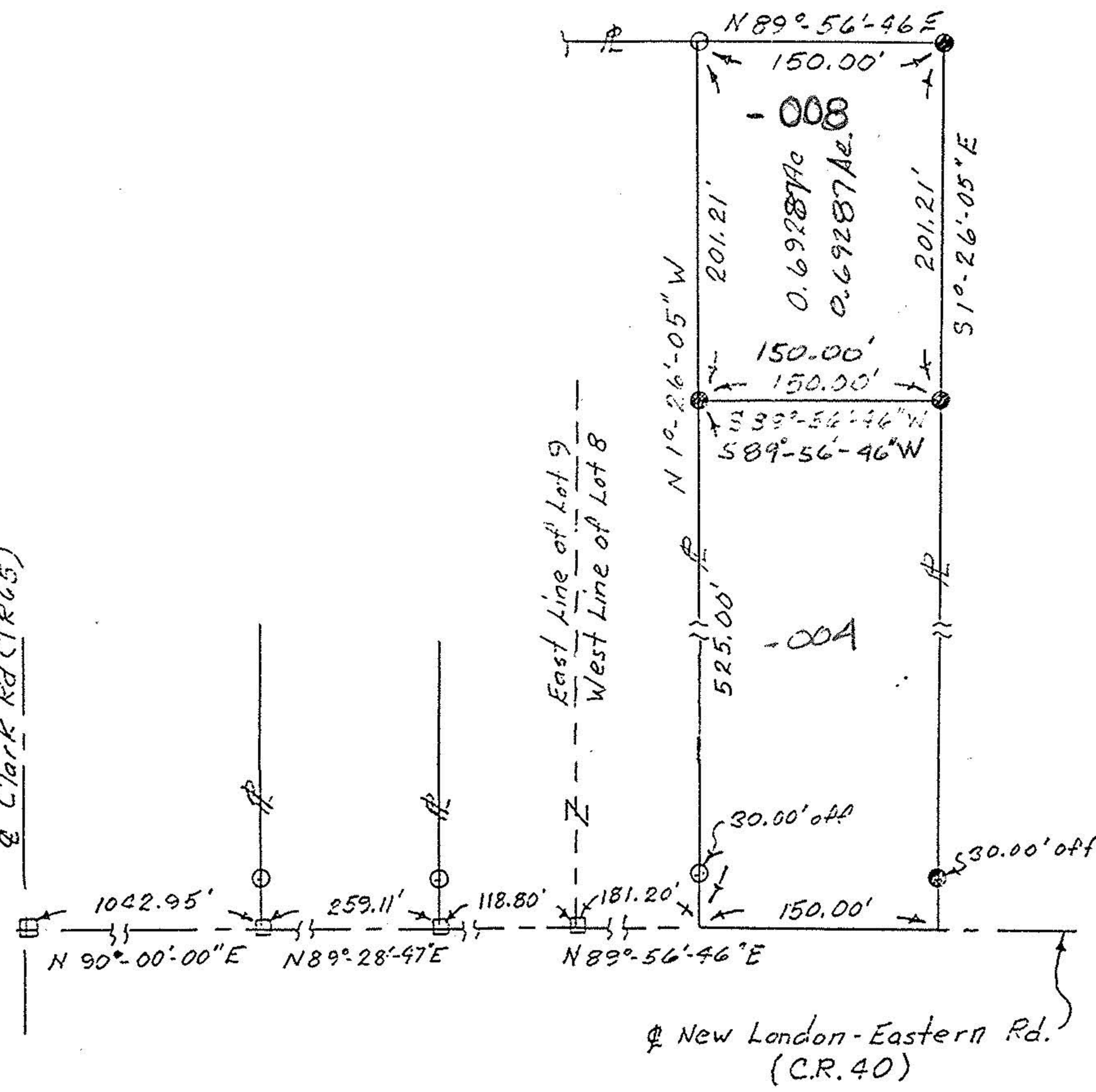
Plate of survey to locate and describe a portion of a tract of land conveyed to Howard W. & Dorris M. Jordan by Deed recorded in Volume 845 page 85, of the Lorain County RECORD OF DEEDS.

I hereby certify this plat to be a true delineation of a field survey by HUDNUT-LAUGHERY AND ASSOCIATES, May 1991.

Richard K. Hudnut
Richard K. Hudnut P.S. Reg No. 5956



Clark Rd (TR 65)



#19488
APPROVED
LORAIN CO.
MAP DEPT.
DATE 8-15-91
PAGE 21-F
BY T-McNair
VOID AFTER 19488

- SYMBOLS
- Railroad Spike Found
 - ◇ Iron Pin Found
 - Railroad Spike Set
 - Iron Pin Set

HUDNUT-LAUGHERY & ASSOCIATES
Engineering & Surveying
967 U.S. 42
Ashland, Ohio 44805

Tract 2 Lot 8 Huntington
Township, Lorain County
State of Ohio

Drawn By RKH	Date 5/18/91	Scale 1"=100'
-----------------	-----------------	------------------