

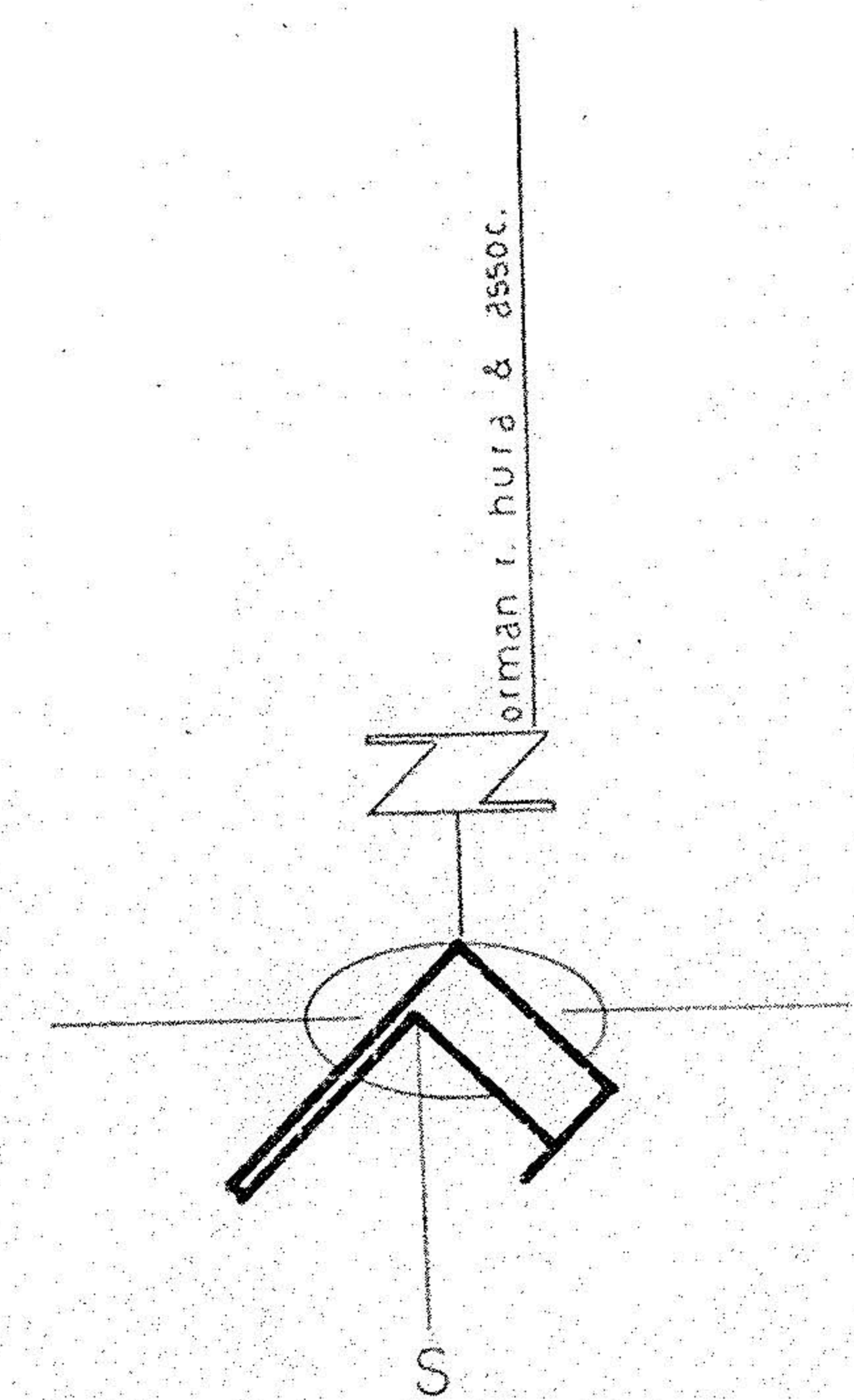
01-00-075-000-002  
 001  
 01-00-075-000-021  
 50.51 AC  
 ORV 0149 PG 0404-0405-0406  
 WILLIAM H. & LOUISE K. STARBUCK

~~-025~~  
~~01-00-075-000-005~~  
 80.99 AC. DEED  
 2.1131 AC. PARCEL NO. 1  
 22.2998 AC. PARCEL NO. 2  
 1.4829 AC. PARCEL NO. 3  
 55.0942 AC. RESIDUAL  
 STAR BUILDERS INC.  
 VOL. 1298 PG. 271

60'  
 01-00-075-000-018  
 RD.  
 IPFU  
 30.45  
 1047.28 OBS.  
 1047.04 REC.  
 1500.00  
 270.00  
 200.00  
 317.40 REC.  
 USED  
 60'  
 01-00-075-000-016  
 30.45  
 020  
 1047.28 OBS.  
 1047.04 REC.  
 1500.00  
 270.00  
 200.00  
 317.40 REC.  
 USED  
 60'  
 01-00-075-000-012  
 30.45  
 022  
 450.00'  
 IPFU

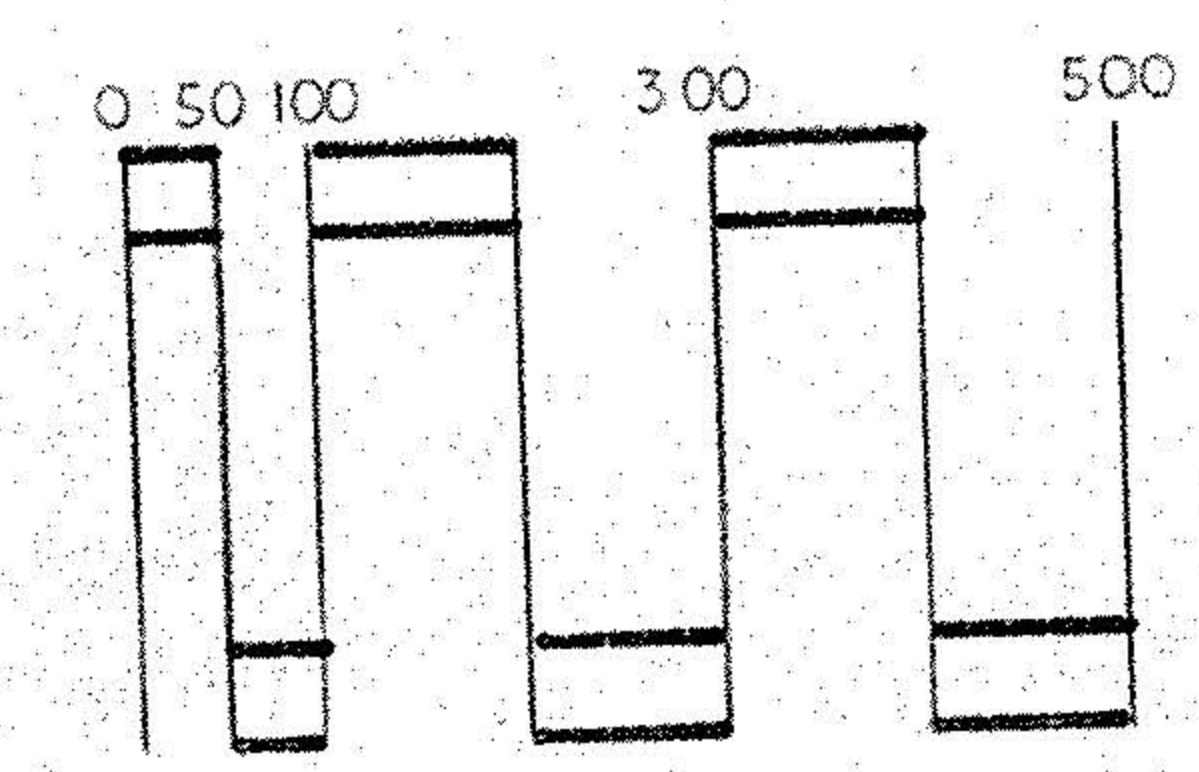
GRACE J. & BRENNEMAN  
 MILLER  
 VOL. 699 PG. 487  
 IPFU

GERALD L. & BETTY ANN LEIMBACH  
 VOL. 690 PG. 181



20967  
 APPROVED  
 LORAIN CO.  
 MAP DEPT.  
 DATE 7-27-94  
 PAGE 1-K  
 BY CAROLYN  
 FRANCIS  
 20967


IPFU = IRON PIN FD. AND USED  
 IPS = IRON PIN SET



SCALE 1" = 200'

REVISED 4.7.94 - INCREASED PARCEL NO. 2  
 DECREASED PARCEL NO. 1

PPN 01-00-075-000-022-024



STAR BUILDERS INC.

PLAT OF LOT SPLITS

ORIGINAL LOT NO. 75 - BROWNHELM TWP. - LORAIN CO.

DECEMBER 1993