

21-10-000-000-016

21-10-000-000-016

216

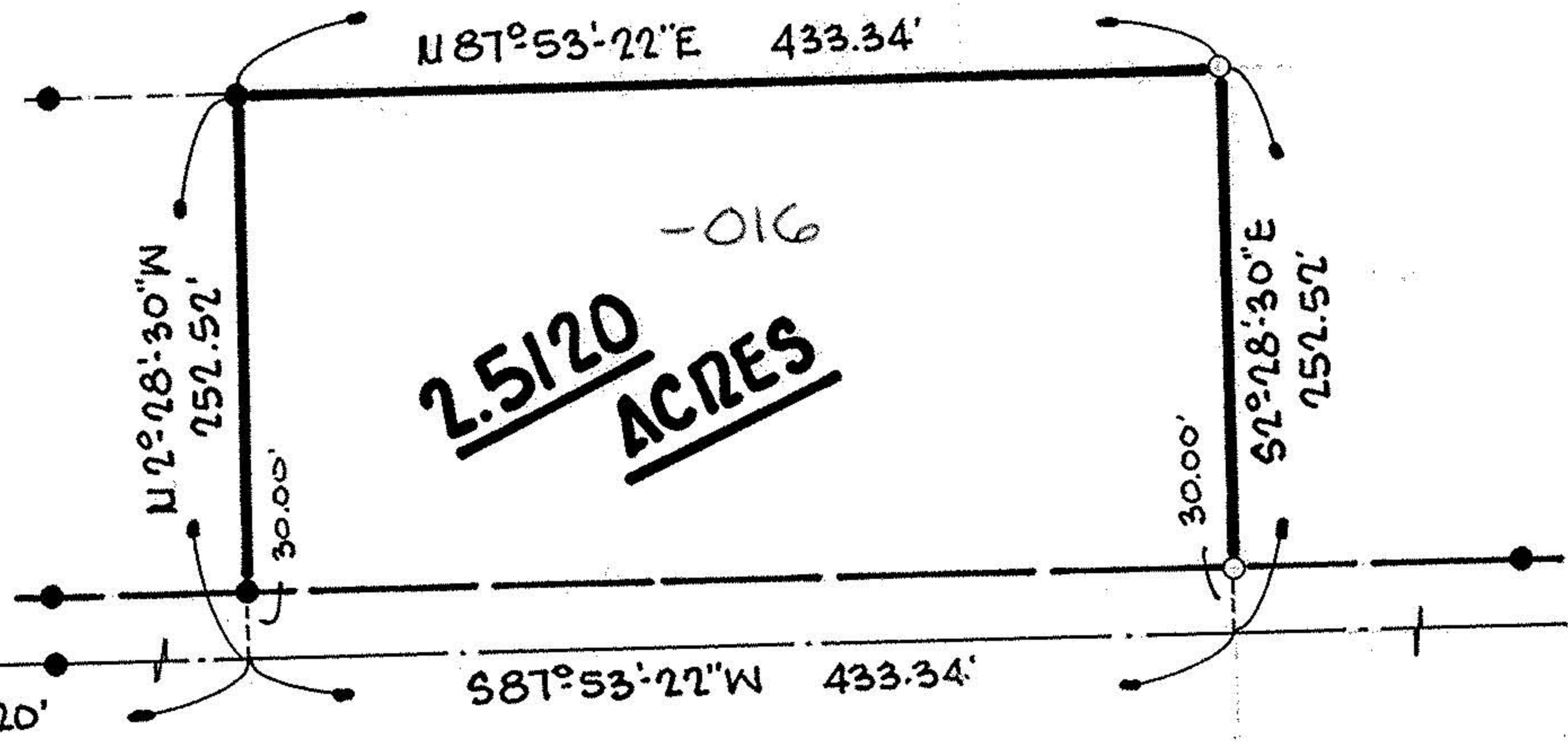


10714

21-10-000-000-016

ASHLAND-OBERLIN RD. SR. 58


- IRON PIN FD.
- IRON PIN SET

SCALE: 1"=100'



2.5120 ACRES

STEWART ROAD (60')

| | |
|--|-------------------|
| STATE: OHIO | COUNTY: LORAIN |
| TOWNSHIP: HUNTINGTON | |
| LOT: | TRACT/SECTION: 10 |
| OWNER: MICHAEL D. & MARCIA A. MOSKAL | |
| PROJECT: 71-070 | DATE: MAY, 1977 |
| NORMAN L. FRANK, R.S. P. O. BOX 404 4435 PEARL ROAD MEDINA, OHIO 44256 MEDINA: 725-4925 | |
|  WOOSTER: 264-4171 | |