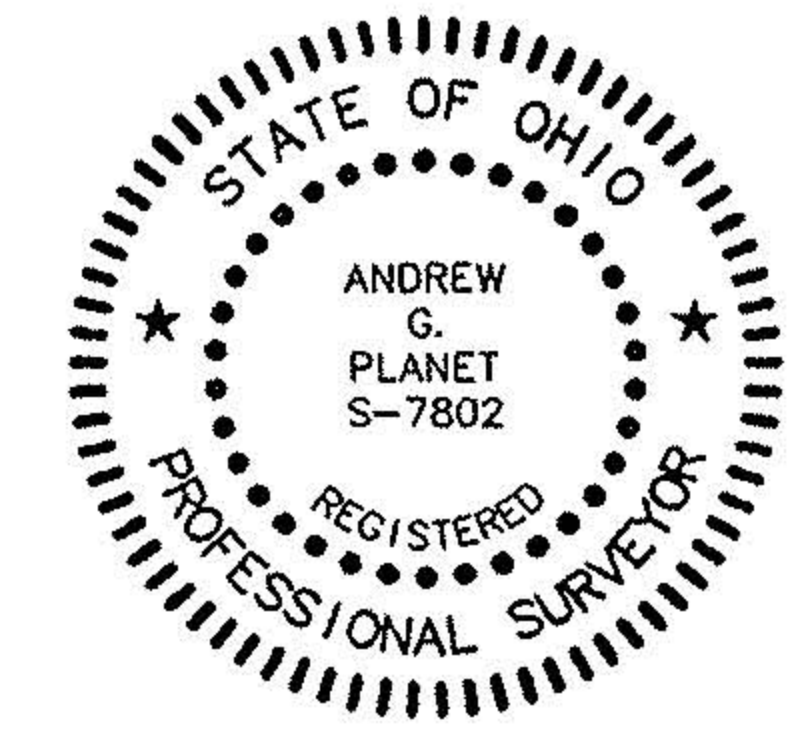


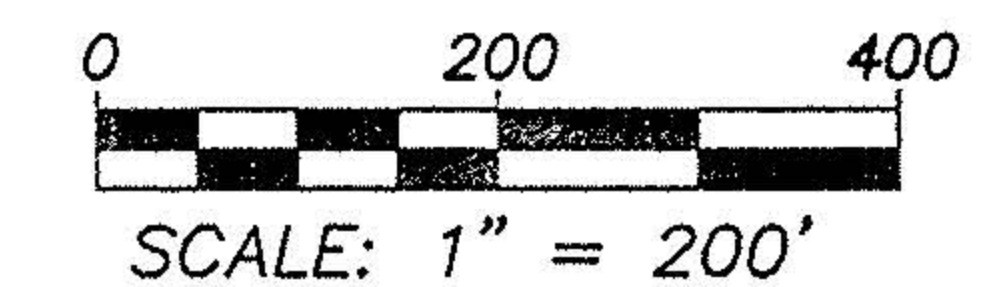
PLAT OF SURVEY

County of LORAIN State of Ohio
 Township HUNTINGTON Tr. 20 Sec. 17
 City or Village _____ Lot _____
 Subdivision _____ Lot _____
 Prop. Owner MGK, INC.
 Date JANUARY 1999 Scale 1" = 200'
 REVISED: DECEMBER 1999
 REVISED: FEBRUARY 2000
 By [Signature]
 Professional Surveyor No. S-7802



LEGEND

- - 5/8" IRON PIN FOUND (NO CAP)
- ⊙ - IRON PIPE FOUND
- - 5/8" IRON PIN IN MON. BOX (ALUMINUM CAP)
- - 5/8" IRON PIN SET W/CAP ROLLING-HOEVER
- Fnd. - FOUND
- Msd. - MEASURED
- Obs. - OBSERVED
- Rec. - RECORD
- Usd. - USED



NOTE: BEARINGS ARE BASED ON AN ASSUMED MERIDIAN AND ARE USED HEREON TO INDICATE ANGLES ONLY.

00601

APPROVED LORAIN CO. MAP DEPT
DATE 11-19-00
PAGE 21-H
BY J Hatfield
#00-00601

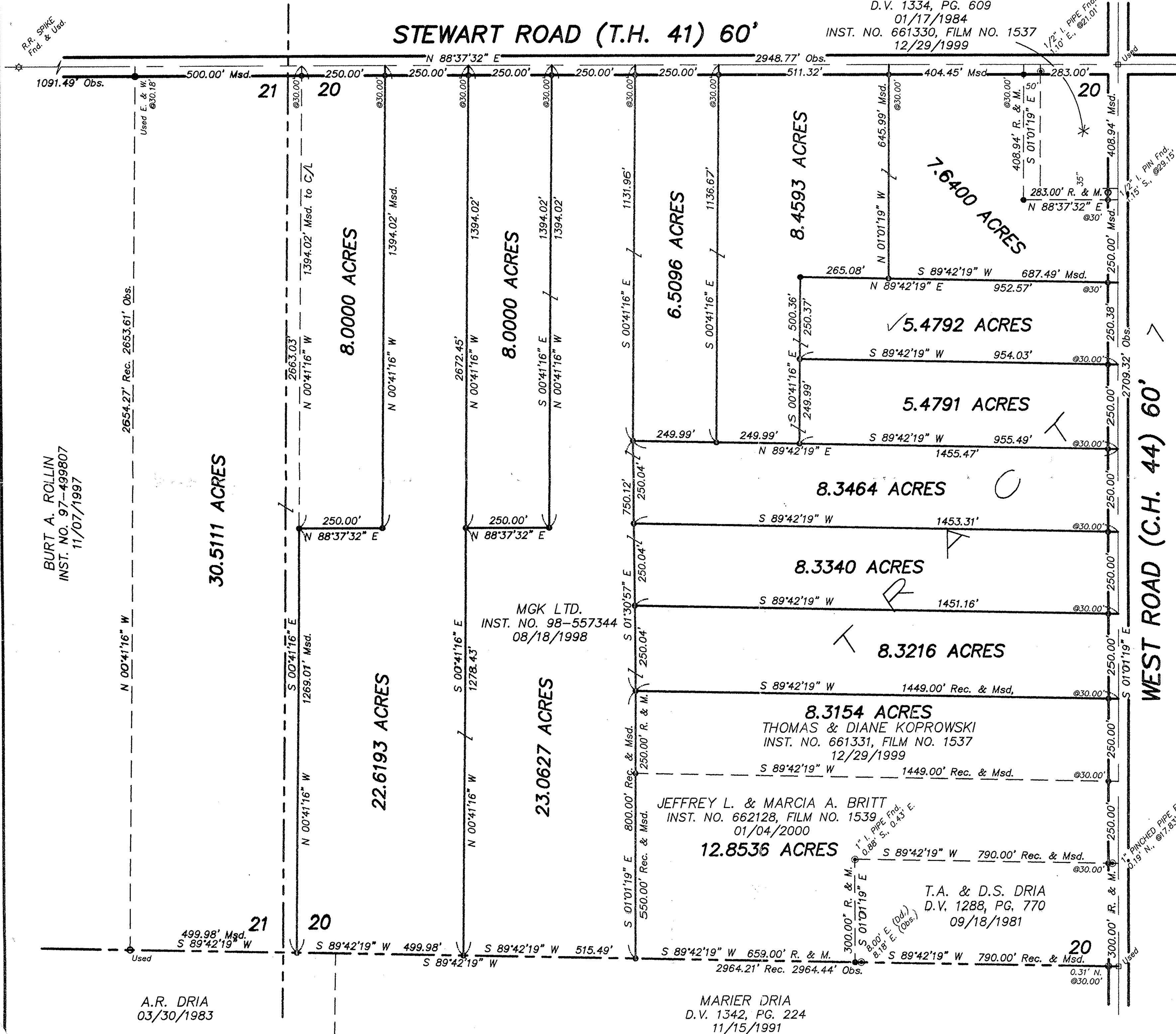


CIVIL ENGINEERING SURVEYING
 140 WEST WASHINGTON STREET
 MEDINA, OHIO (330)723-1828
 FAX: (330)723-6637
 PROJECT No. 30,608_6

R.H. & B.L. STEVANUS
 D.V. 1334, PG. 609
 01/17/1984
 INST. NO. 661330, FILM NO. 1537
 12/29/1999

STEWART ROAD (T.H. 41) 60'

WEST ROAD (C.H. 44) 60'



BURT A. ROLLIN
 INST. NO. 97-499807
 11/07/1997

MGK LTD.
 INST. NO. 98-557344
 08/18/1998

JEFFREY L. & MARCIA A. BRITT
 INST. NO. 662128, FILM NO. 1539
 01/04/2000

T.A. & D.S. DRIA
 D.V. 1288, PG. 770
 09/18/1981

MARIER DRIA
 D.V. 1342, PG. 224
 11/15/1991

A.R. DRIA
 03/30/1983