


21-05-021-000-003


21-A

A SURVEY PLAT

SUBDIVIDING A 5.3389 ACRE PARCEL OF LAND FROM PROPERTY NOW OR FORMERLY OWNED BY JOHN K., JR. & JODI L. ROLLIN BEING PART OF LOTS 20 & 21, TRACT 5, IN HUNTINGTON TOWNSHIP, LORAIN COUNTY, OHIO.



SCALE: 1"=300'

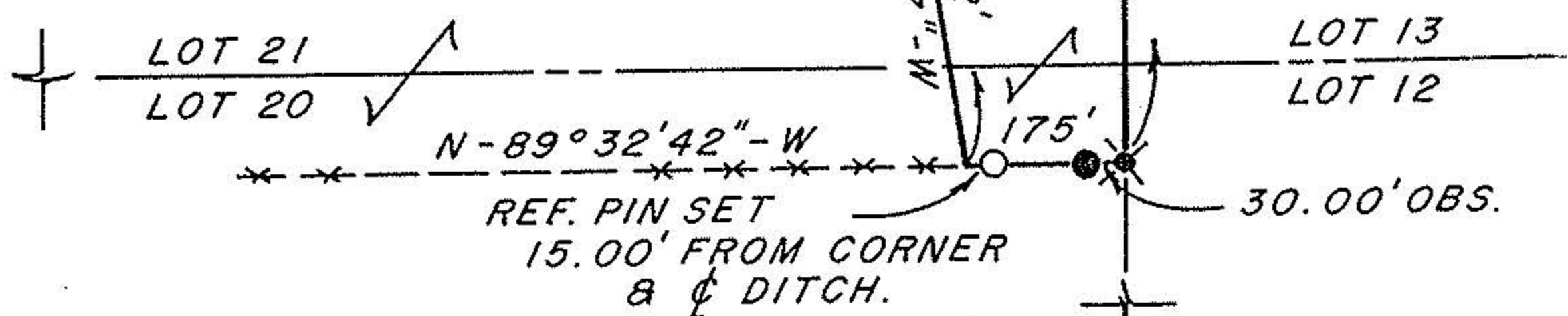


TRACT 5

JOHN K., JR. & JODI L. ROLLIN - (DEED VOL. OR 91 p. 507)


NEW PARCEL CONTAINS:
0.4753 AC. IN LOT 20
4.8636 AC. IN LOT 21
5.3389 ACRES - TOTAL

- 5/8" DIA. REBAR FD. & USED
- 5/8" DIA. REBAR SET WITH CAP STAMPED, "BOREMAN - 6855"
- ✕ RAILROAD SPIKE FD. & USED



RUSSELL HENDRICKS
(DEED VOL. 1372 p. 258)

Frederick W. Boreman
FREDERICK W. BOREMAN, P.S.
REGISTERED SURVEYOR No. 6855
AUGUST 15, 1988



C-42 BURSLEY ROAD

R.R. SPIKE FD. & USED
LIES 0.65' SOUTH; 1.05' WEST.

GRIGGS RD.

R.R. SPIKE
FD. & USED AT N.E.
COR. LOT 22.

CLARK ROAD R/W ?

T-65

#18121

REC. & APPROVED	CO. FIELD BK. 190
	LORAIN CO
	p. 53
	MAP DEPT
	R.R. SPIKE 15' 88
	10" DEEP
	PAGE. 21-A
BY	
VOID AFTER	#18121
	88-16

FREDERICK W. BOREMAN, P.S.

P.O. BOX 34, SPENCER, OHIO, 44275

AREA CODE (216) 648-2530

PROJECT No. 88-16

#18121

21-A

052