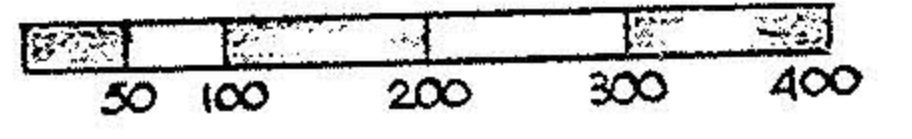



NORMAN R. WOLF TRUST
V. 1058 P. 272

DALE C. EATON
V. 1260 P. 745



1 INCH = 200 FEET


● = CAPPED REBAR SET



BOUNDARY SURVEY

PART OF ORIGINAL ROCHESTER
TOWNSHIP LOT No. 9, TRACT No. 5
COUNTY OF LORAIN, STATE OF OHIO

PREPARED BY: MICHAEL A. PISANELLI
REGISTERED LAND SURVEYOR No. 7801



Michael A. Pisanelli
JANUARY 10, 1998

OL.16
STONE MON
FD/USED

OL.10

S88°59'13"E 1024.09

459.55

1/2" IRON PIN
FD/USED

OL.9 500.01

262.04

262.04

DALE C. EATON
1.00 Ac. V. 1260 P. 745

PARCEL 1
10.9100 ACRES

PARCEL 2
6.8493 ACRES

PARCEL 3
6.8442 ACRES

(3)

(1)

(2)

MARK E. & CATHERINE L.
HAINES
V. 825 P. 825
11.25 Ac.

HOWARD E. JENT
V. 486 P. 409

N 0°42'27" E 1167.35

-043

733.62

S 0°42'27" W 1163.64'

-041

N 1°15'14" E 1162.79

-042

S 1°48'05" W 1162.04

N 89°24'52" W 250.00

GERALD
WEIDRICK
V. 946 P. 653
2.468 Ac.

S 0°42'27" W 430.00

430.02

2" IRON PIPE
FD/USED

188.61

61.39

242.94

7.06

250.95

250.95

459.59

N 89°10'52" W 968.54

N 89°00'26" W
570.49 M
570.80 R

N 89°32'59" W
1041.46 M
1041.00 R

N 89°17'49" W
211.00 IP MON
R&M FD/USED

N 89°24'52" 492.94

BURSLEY ROAD

CAPPED IRON
PIN FD/USED

RAILROAD SPIKE
FD/USED

RAILROAD SPIKE
FD/USED

RAILROAD SPIKE
FD/USED

P-X NAIL
FD/USED

QUARRY ROAD