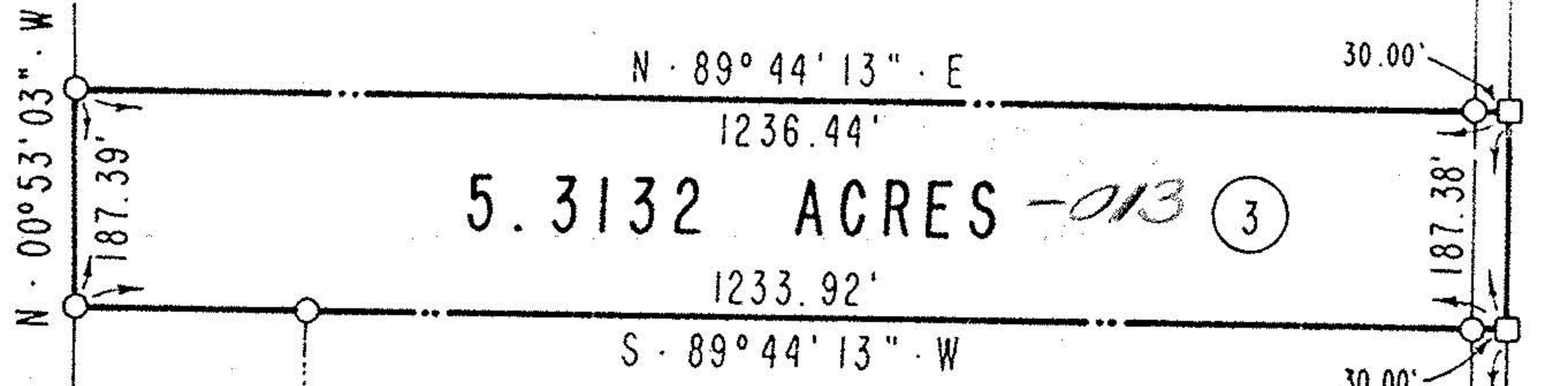


19-01-063
19-H


19-01-063
-000-013

19-01-063

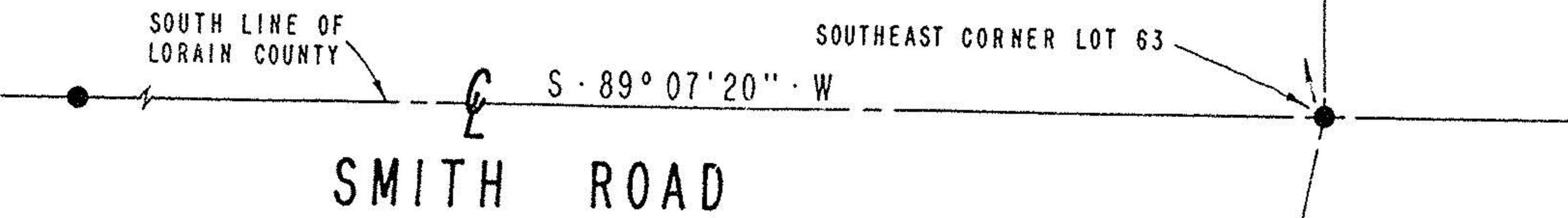


5.3132 ACRES -013 (3)


JUN 13 1977



FOSTER ROAD



SMITH ROAD



10610

19-H

James R. Bock
 JAMES R. BOCK P.S.
 REG. SURVEYOR No. 6051

CARL M. CLARK P.S.
 REG. SURVEYOR No. 6358

- IRON PIN FOUND
- R.R. SPIKE FOUND
- ✕ P.K. NAIL FOUND
- ▲ BREAK POINT FOUND
- ⊠ STONE FOUND
- FENCE POST FOUND & USED
- IRON PIN SET
- R.R. SPIKE SET
- ⊠ P.K. NAIL SET
- △ BREAK POINT SET

OWNER: THE SPENCER
LAND COMPANY
STATE OF OHIO, LORAIN COUNTY
PENFIELD TOWNSHIP
TRACT 1, LOT 63
DATE DEC., 1976 PROJECT 76555 - 3

BOCK & CLARK INC
 ENGINEERING SURVEYING LAND DEVELOPMENT RESEARCH
 219 E. LIBERTY ST.
 MEDINA, OHIO 44256
 PHONE 725-0011