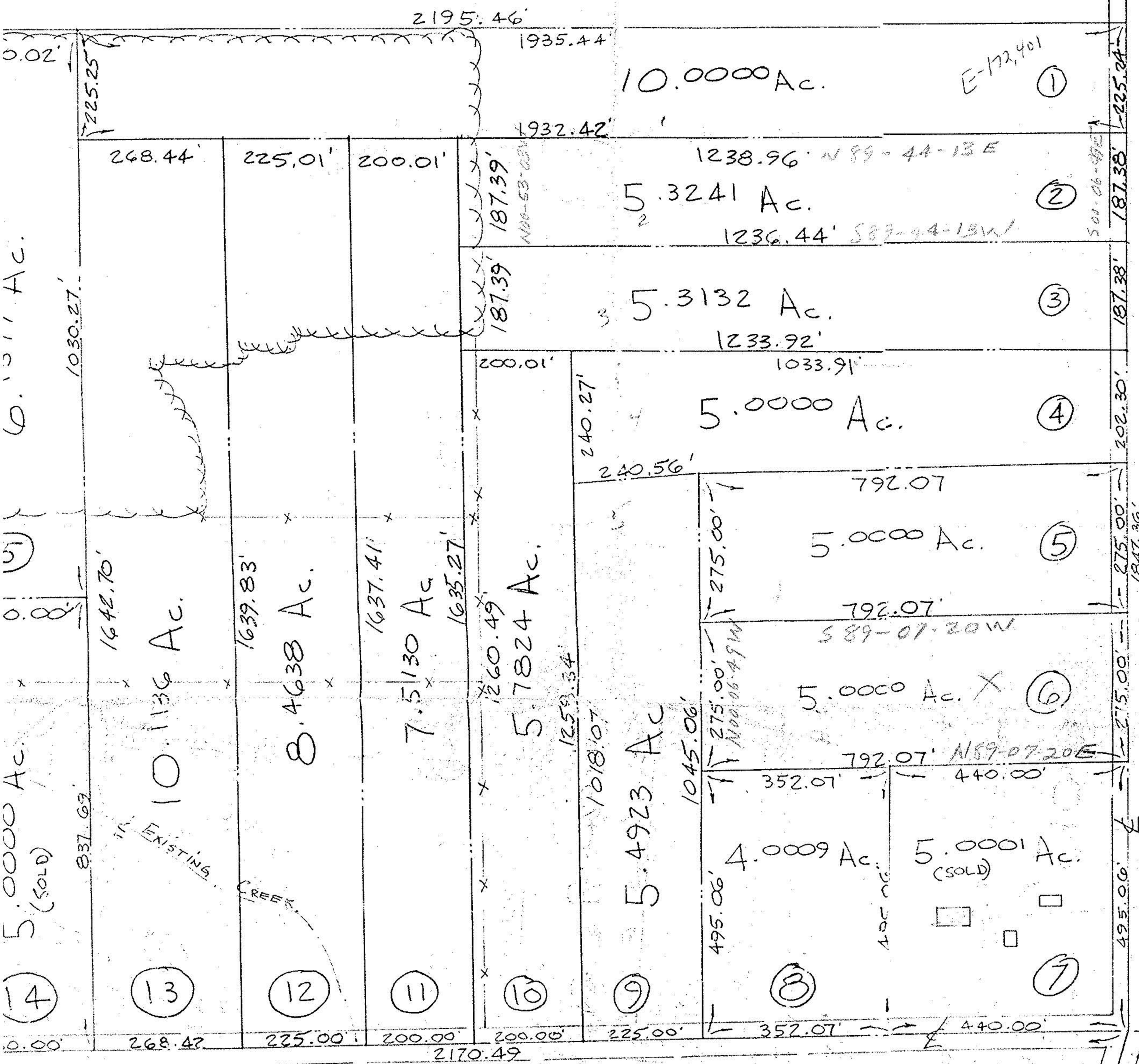


17-11-363-111
-007

GARY E. & FAYE HANDROSH

17-H



FOSTER ROAD

PAGE LAND SUBDIVISION
FOR DATE 1977


SURVEY THE
SPENCER
LAND
COMPANY

LOCATED IN
LORAIN COUNTY
PENFIELD TWP.
TRACT 1 LOT 63

MAY 12 1977

PREPARED BY
BOCK AND CLARK, INC.
ENGINEERING - SURVEYING
MEDINA, OHIO 725-0011


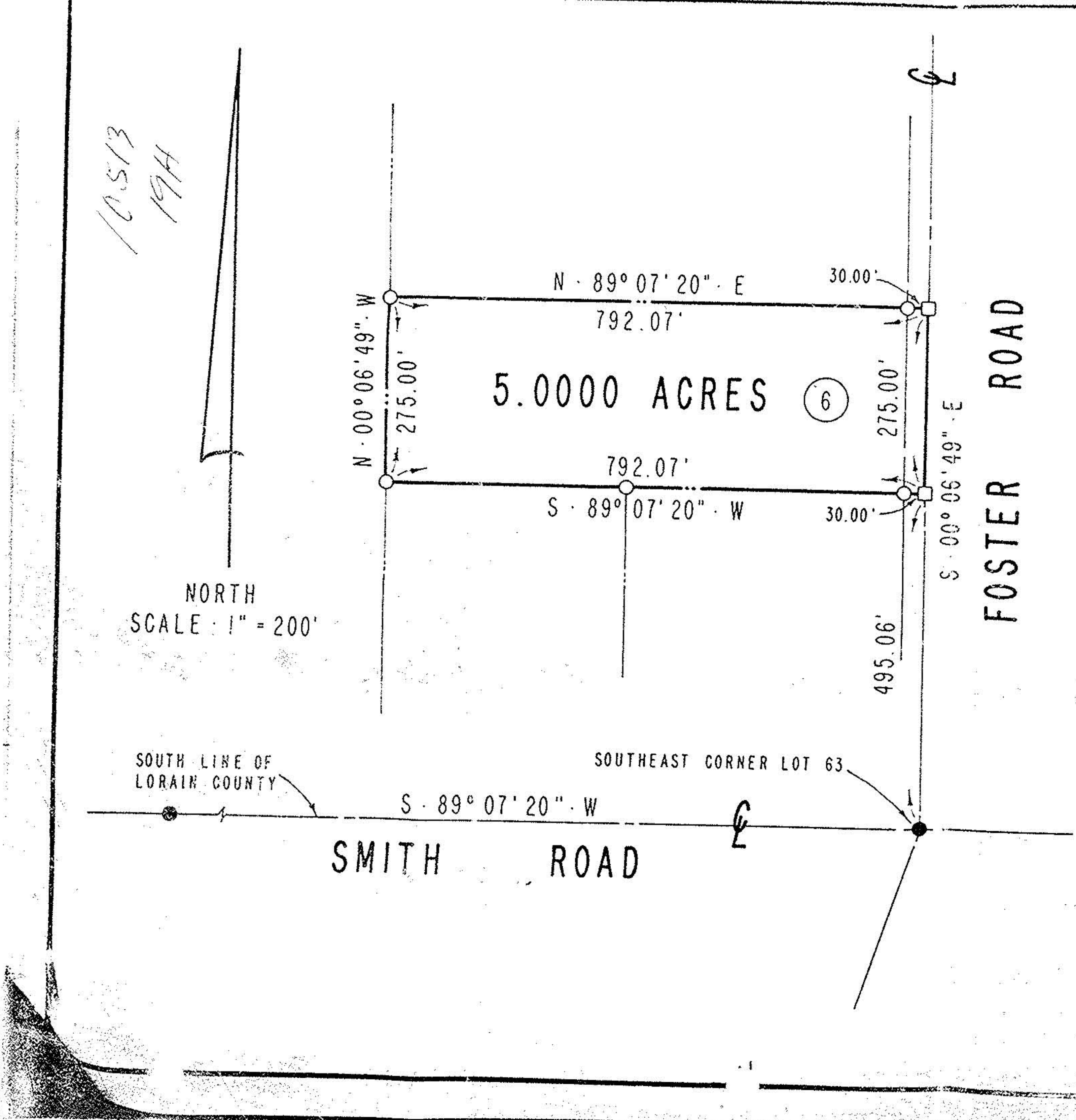
MAY 12 1977



SCALE 1"=200'

LEGEND

- x-x- EXISTING FENCE
- WOODED AREA



JAMES R. BOCK P.S.
REG. SURVEYOR No. 6051

CARL M. CLARK P.S.
REG. SURVEYOR No. 6356

- IRON PIN FOUND
- R.R. SPIKE FOUND
- ✱ P.K. NAIL FOUND
- ▲ BREAK POINT FOUND
- ⊠ STONE FOUND
- FENCE POST FOUND & USED
- IRON PIN SET
- R.R. SPIKE SET
- ⊞ P.K. NAIL SET
- △ BREAK POINT SET

OWNER: THE SPENCER
LAND COMPANY

STATE OF OHIO, LORAIN COUNTY

PENFIELD TOWNSHIP

TRACT 1, LOT 63

DATE: DEC., 1976 PROJECT: 76555-16

BOCK & CLARK, INC.
219 E. LIBERTY ST.
MEDINA, OHIO 44256
PHONE 725-0011