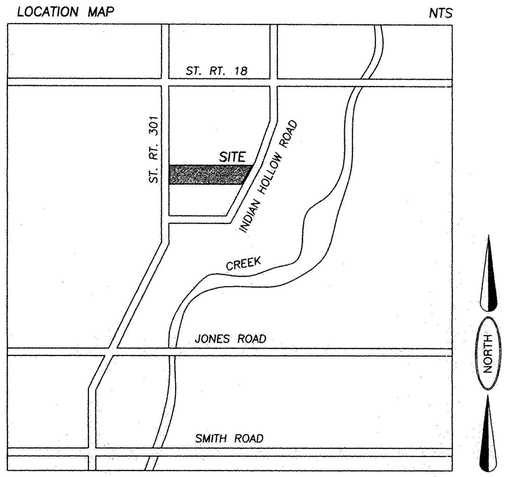

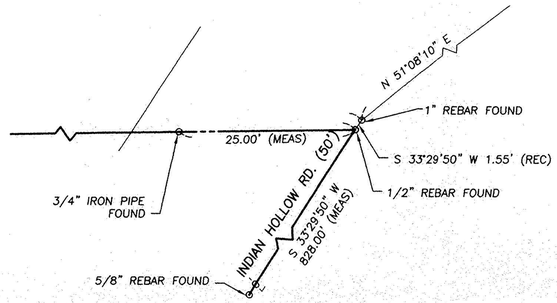

DETAIL "1"
SCALE: 1" = 10'

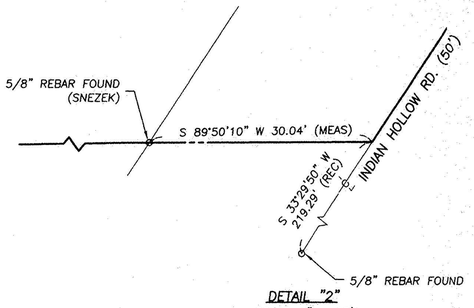

DETAIL "2"
SCALE: 1" = 10'

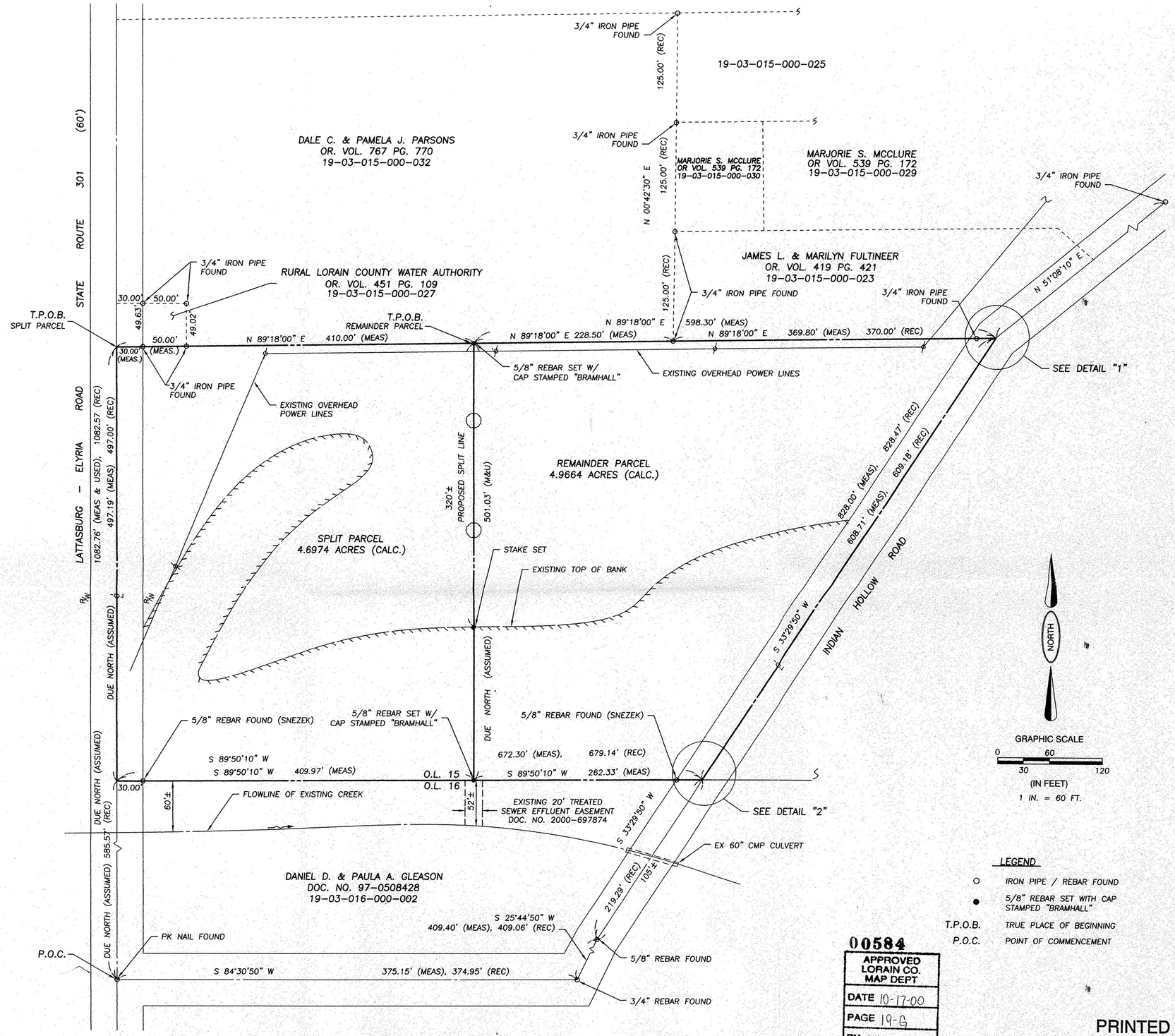

SURVEYOR'S CERTIFICATE

SITUATED IN THE TOWNSHIP OF PENFIELD, COUNTY OF LORAIN, STATE OF OHIO, AND KNOWN AS BEING PART OF ORIGINAL PENFIELD TOWNSHIP NO. 15, TRACT 3. DIMENSIONS SHOWN ON THIS MAP ARE EXPRESSED IN FEET AND DECIMAL PARTS THEREOF AND ALL BEARINGS ARE TO AN ASSUMED MERIDIAN AND ARE USED TO INDICATE ANGLES ONLY. PERMANENT MONUMENTS WERE FOUND OR SET AT ALL POINTS INDICATED. I HEREBY CERTIFY THAT I HAVE SURVEYED THE PREMISES AND PREPARED THIS MAP AND THAT SAID MAP IS CORRECT.

MICHAEL C. BRAMHALL P.E., P.S.
REGISTERED SURVEYOR NO. 8073

STATE OF OHIO
MICHAEL C. BRAMHALL
8073
REGISTERED
PROFESSIONAL LAND SURVEYOR

LEGEND

○	IRON PIPE / REBAR FOUND
●	5/8" REBAR SET WITH CAP STAMPED "BRAMHALL"
T.P.O.B.	TRUE PLACE OF BEGINNING
P.O.C.	POINT OF COMMENCEMENT

00584
APPROVED
LORAIN CO.
MAP DEPT
DATE 10-17-00
PAGE 19-G
BY JHatfield
#00584

PRINTED
SEP 07 2000

REVISIONS	
9/1/00	ISSUE 0

\00781\TOPO.DWG

BOUNDARY AND LOT SPLIT SURVEY
P.P.N. 19 - 03 - 015 - 000 - 002
PART OF PENFIELD TOWNSHIP LOT 15, TRACT 3
AND RECORDED IN DOCUMENT 99-0586647
LATTASBURG-ELYRIA ROAD / STATE ROUTE 301, INDIAN HOLLOW ROAD
PENFIELD TOWNSHIP COUNTY OF LORAIN STATE OF OHIO

BRAMHALL
ENGINEERING AND SURVEYING CO., INC.
37307 HARVEST DRIVE AVON, OHIO 44011
(440) 934 - 7878 (440) 934 - 7879 FAX

SHEET 1 OF 1
JOB NO. 00-781