Map of Part of O.L. 43 Wellington Twp. Lorain Co. Ohio
Scale 1" = 200' Aug. 10, 1977
By Arnold F. Koepp Registered Surveyor No. #306

18-00-043-000

18-00-043

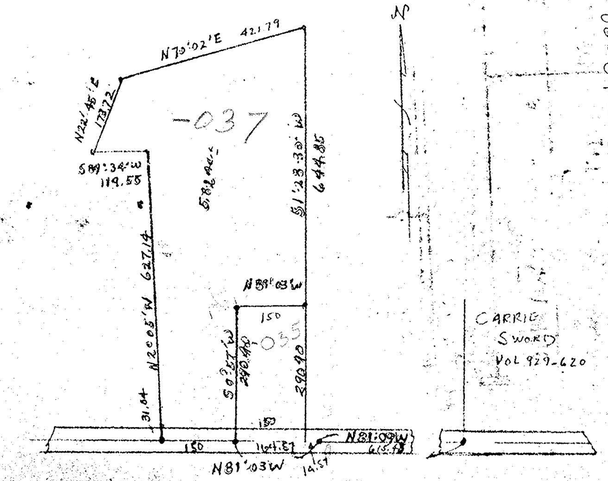

#10894

#10894

APPROVED
LORAIN CO.
MAP DEPT.
DATE 8/29/77
PAGE 18A
BY Robert Dick
VOID MAPPER

18-00-043-A, B

18-00-043-000

Map of Part of O.L. 43 Wellington Twp. Lorain Co. Ohio
Scale 1" = 200' Aug. 10, 1977
By Arnold F. Koepp Registered Surveyor No. #306

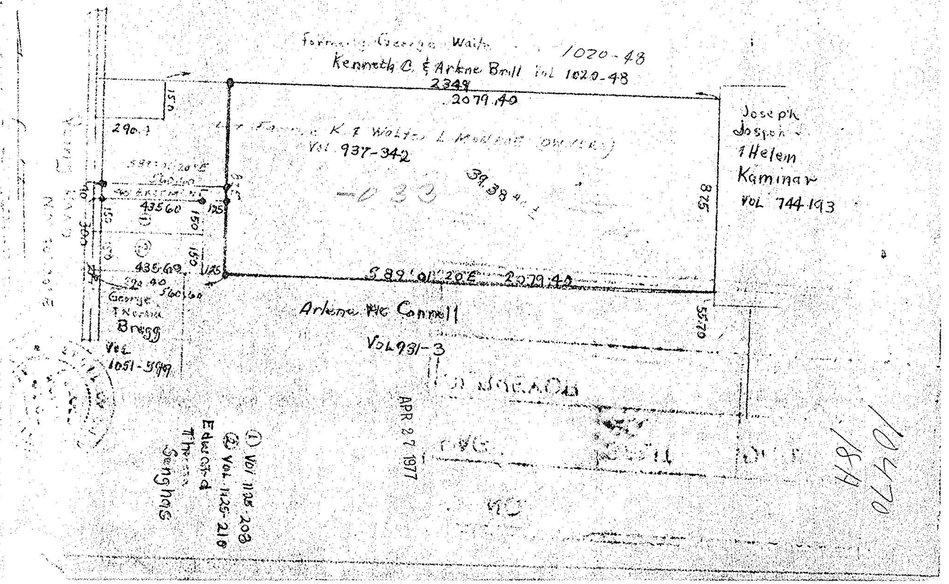

9817
14F

18-00-043-000

18-00-043

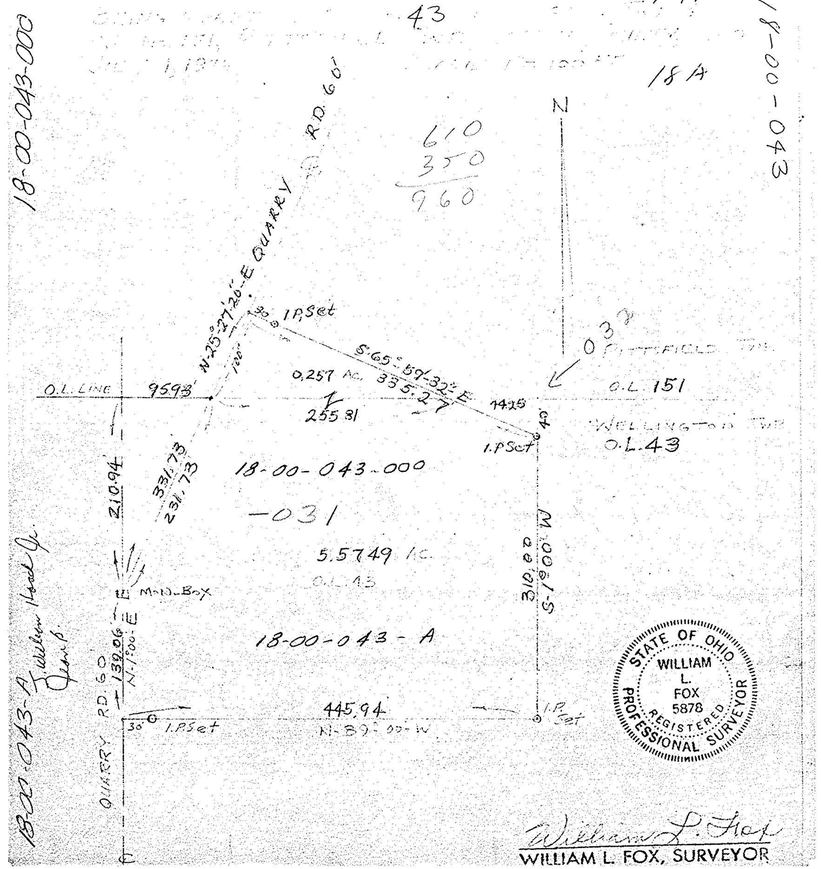

William L. Fox
WILLIAM L. FOX, SURVEYOR