

14-00-068-000

WILLIAM B. BARTON
Reg. Land Surveyor No. 4438
188 PARKWOOD AVENUE
AVON LAKE, OHIO 44012
TELEPHONE (216) 933-6662



O.L. 53
O.L. 68

J.D.L. MULL FARMS D.V. 1265 Pg. 529
Parcel No. 2
S 87°21'30" W 436.06'

I.P. SET

DUE SOUTH
200.00'

- 005
2.000 AC.

N 87°21'30" E 436.06'

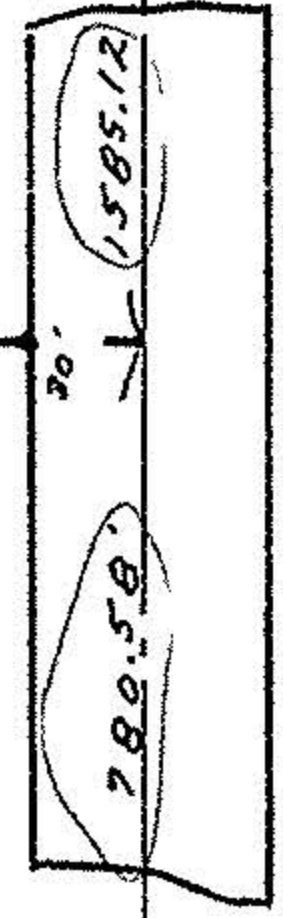
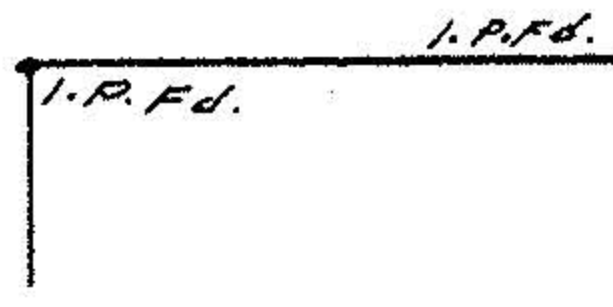


I.P. SET

Edna Jordan D.V. 1264 Pg. 289

30' left

APPROVED
Oberlin Planning Commission
Date: February 20, 1986
Chairperson: Alan L. Mitchell

SURVEY
of
Part of Original Lot No. 68, Pittsfield
Township, Lorain County, Ohio.
January 28, 1986 Scale 1"=100'



Wakeman-Lagrange I.P. Road 60'

116611

14-B

#16611

APPROVED
LORAIN CO.
MAP DEPT.
DATE 2-25-86
PAGE 14-B
BY T. McNair
VOID
AFTER